







Shoreline HB 1110 Hybrid Land Use Map

-  Parcels
-  City Limit
-  Schools
-  LINK Stations
-  Bus Rapid Transit Stops
-  Stride Stops

Land Use Designations

-  Station Area 1
-  Station Area 2
-  Station Area 3
-  Neighborhood Residential 1
-  Neighborhood Residential 2
-  Neighborhood Residential 3
-  Institution/Campus
-  Planned Area 3
-  Planned Area 4
-  Mixed Use 1
-  Mixed Use 2
-  Town Center District
-  Public Facility
-  Public Open Space
-  Private Open Space

