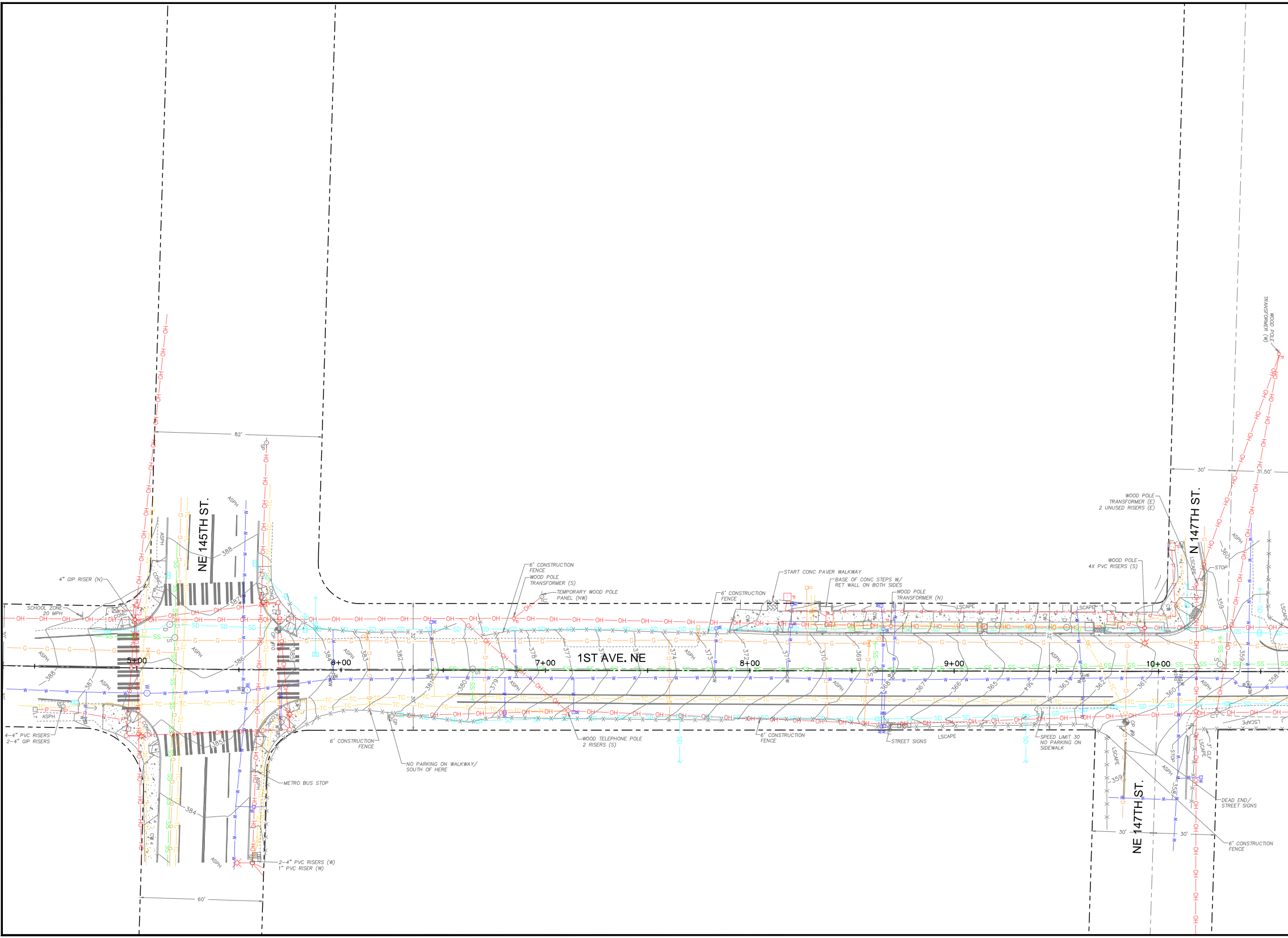
NE 145TH ST.
N 147TH ST.
NE 147TH ST.
1ST AVE. NE
5+00
6+00
7+00
8+00
9+00
10+00
82'
60'
30'
31.50'
30'
30'
32'
10'
4" GIP RISER (N)
SCHOOL ZONE 20 MPH
4-4" PVC RISERS
2-4" GIP RISERS
6' CONSTRUCTION FENCE
WOOD POLE TRANSFORMER (S)
TEMPORARY WOOD POLE PANEL (NW)
6' CONSTRUCTION FENCE
START CONC PAVER WALKWAY
BASE OF CONC STEPS W/ RET WALL ON BOTH SIDES
WOOD POLE TRANSFORMER (N)
LSCAPE
WOOD POLE TRANSFORMER (E)
2 UNUSED RISERS (E)
WOOD POLE 4X PVC RISERS (S)
STOP
WOOD POLE TRANSFORMER (W)
6' CONSTRUCTION FENCE
NO PARKING ON WALKWAY/ SOUTH OF HERE
METRO BUS STOP
2-4" PVC RISERS (W)
1" PVC RISER (W)
WOOD TELEPHONE POLE 2 RISERS (S)
6' CONSTRUCTION FENCE
STREET SIGNS
LSCAPE
SPEED LIMIT 30 NO PARKING ON SIDEWALK
3' CLF
DEAD END/ STREET SIGNS
6' CONSTRUCTION FENCE
ASPH
CONC
CW
OH
G
W
SD
SS
TC
388
387
386
385
384
383
382
381
380
379
378
377
374
373
372
371
370
369
368
367
366
365
364
363
362
361
360
359
358

08/16/2022 6:04pm J:\52\15184-01\65CAD\Civil\Alternative Analysis\SC-CT-RP-ALT1-15184-01.dwg

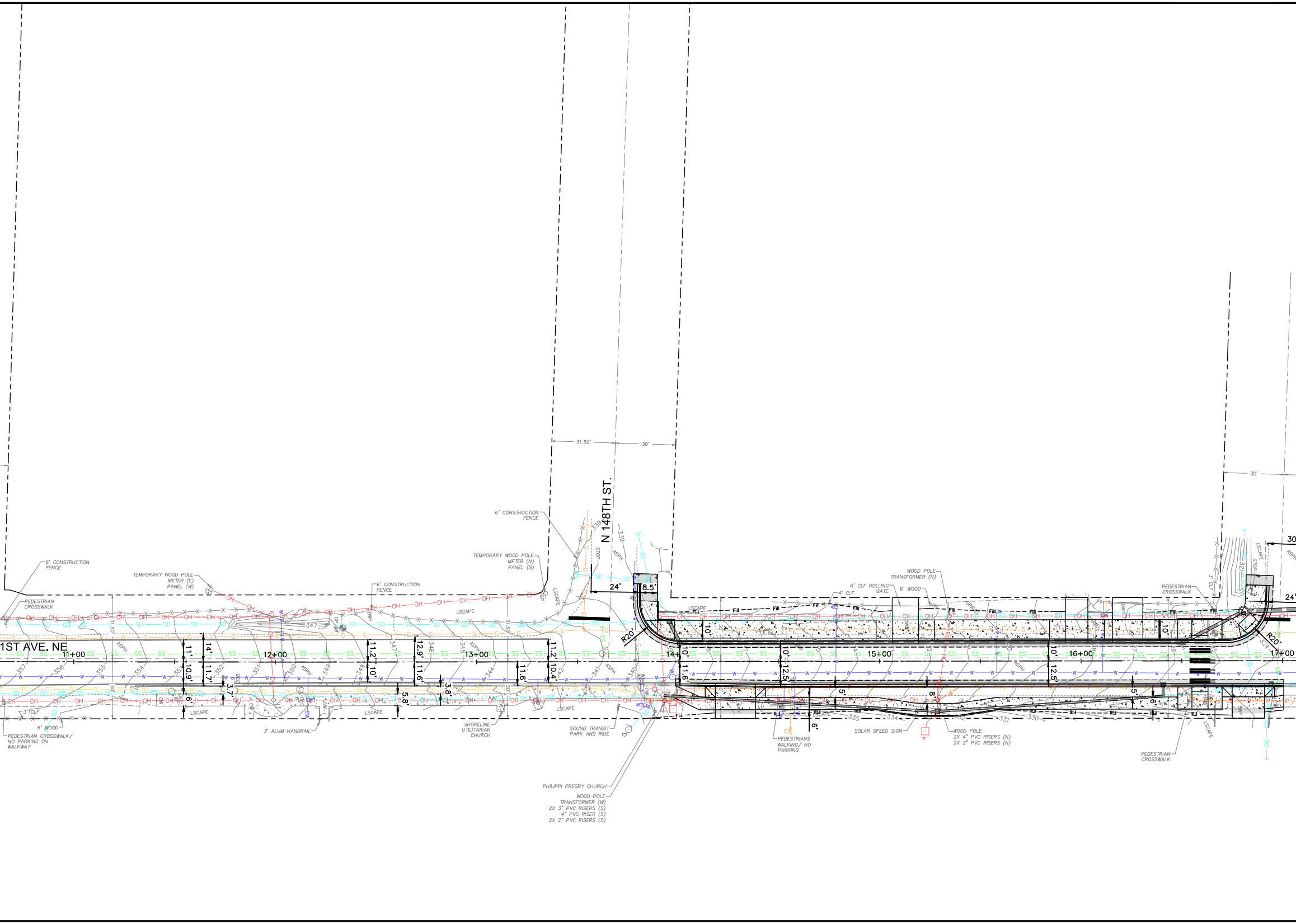
1ST AVE. NE
N 148TH ST.
11+00
12+00
13+00
14+00
15+00
16+00
17+00
31.50'
30'
30'
24'
8.5'
24'
R20'
R20'
6' CONSTRUCTION FENCE
PEDESTRIAN CROSSWALK
TEMPORARY WOOD POLE METER (E) PANEL (W)
6' CONSTRUCTION FENCE
TEMPORARY WOOD POLE METER (N) PANEL (S)
6' CONSTRUCTION FENCE
LSCAPE
STOP
ASPH
3' CLF
6' WOOD
PEDESTRIAN CROSSWALK/ NO PARKING ON WALKWAY
3' ALUM HANDRAIL
SHORELINE UTILITARIAN CHURCH
SOUND TRANSIT PARK AND RIDE
PHILIPPI PRESBY CHURCH
WOOD POLE TRANSFORMER (W) 2X 3" PVC RISERS (S) 4" PVC RISER (S) 2X 2" PVC RISERS (S)
11'
14'
10.9'
11.7'
6'
3.7'
11.2'
10'
12.9'
11.6'
5.8'
3.8'
11.6'
11.2'
10.4'
10'
11.6'
10'
12.5'
10'
12.5'
5'
8'
6'
5'
6'
WOOD POLE TRANSFORMER (N)
6' CLF ROLLING GATE
6' WOOD
4' CLF
GRAVEL
DWY
Fill
PEDESTRIAN CROSSWALK
3' CLF
321
PEDESTRIANS WALKING/ NO PARKING
SOLAR SPEED SIGN
WOOD POLE 2X 4" PVC RISERS (N) 2X 2" PVC RISERS (N)
PEDESTRIAN CROSSWALK
335
334
332
331
330
339
347
357
356
355
354
353
352
351
350
349
348
346
345
344
342
341
340

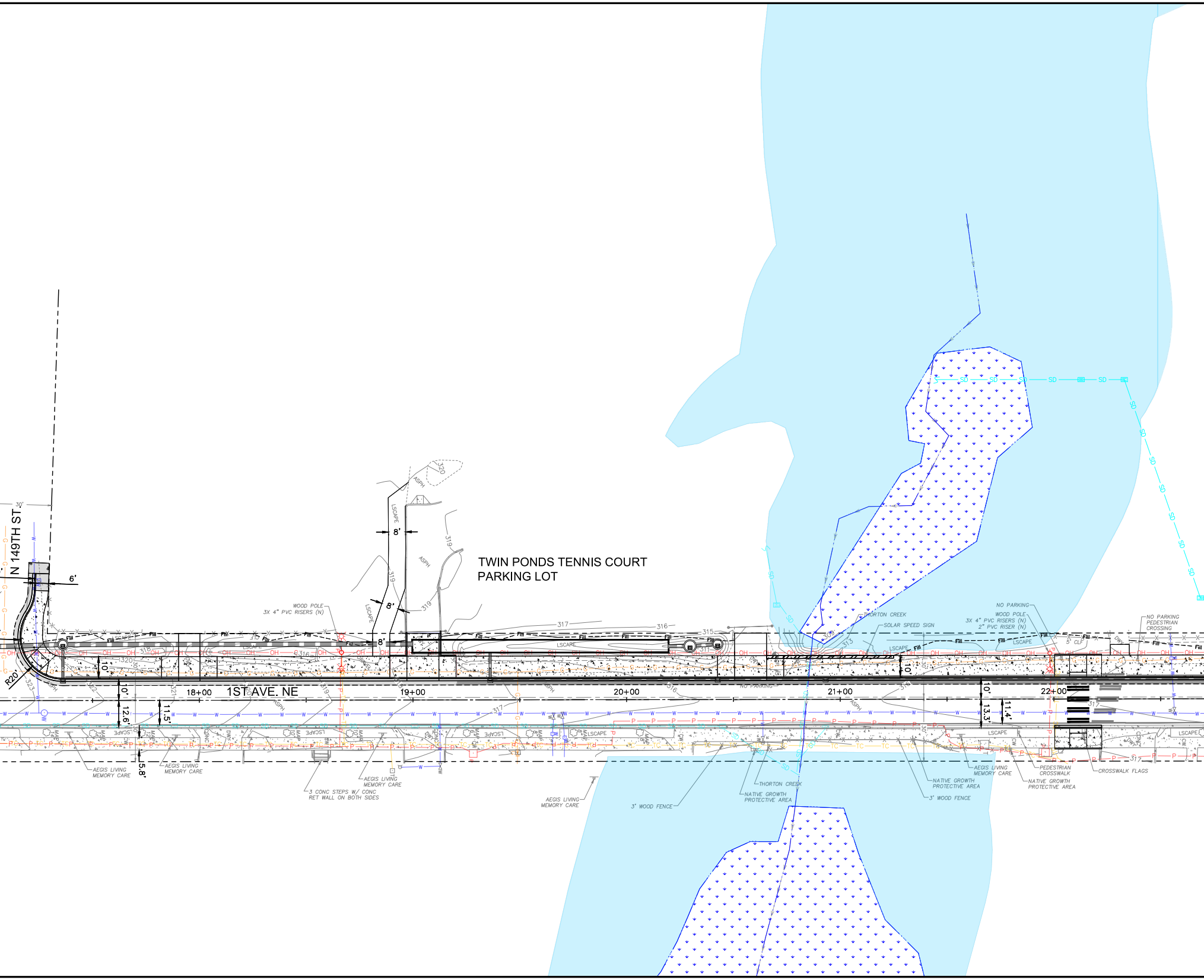
N 149TH ST.
6'
R20'
TWIN PONDS TENNIS COURT
PARKING LOT
8'
8'
8'
WOOD POLE
3X 4" PVC RISERS (N)
LSCAPE
ASPH
319
320
317
316
315
313
311
309
1ST AVE. NE
18+00
19+00
20+00
21+00
22+00
10'
10'
12.6'
11.5'
5.8'
10'
10'
13.3'
11.4'
NO PARKING
AEGIS LIVING
MEMORY CARE
AEGIS LIVING
MEMORY CARE
3 CONC STEPS W/ CONC
RET WALL ON BOTH SIDES
AEGIS LIVING
MEMORY CARE
AEGIS LIVING
MEMORY CARE
THORTON CREEK
SOLAR SPEED SIGN
NO PARKING
WOOD POLE
3X 4" PVC RISERS (N)
2" PVC RISER (N)
NO PARKING
PEDESTRIAN
CROSSING
5' CLF
3' WOOD FENCE
NATIVE GROWTH
PROTECTIVE AREA
THORTON CREEK
NATIVE GROWTH
PROTECTIVE AREA
3' WOOD FENCE
AEGIS LIVING
MEMORY CARE
PEDESTRIAN
CROSSWALK
NATIVE GROWTH
PROTECTIVE AREA
CROSSWALK FLAGS

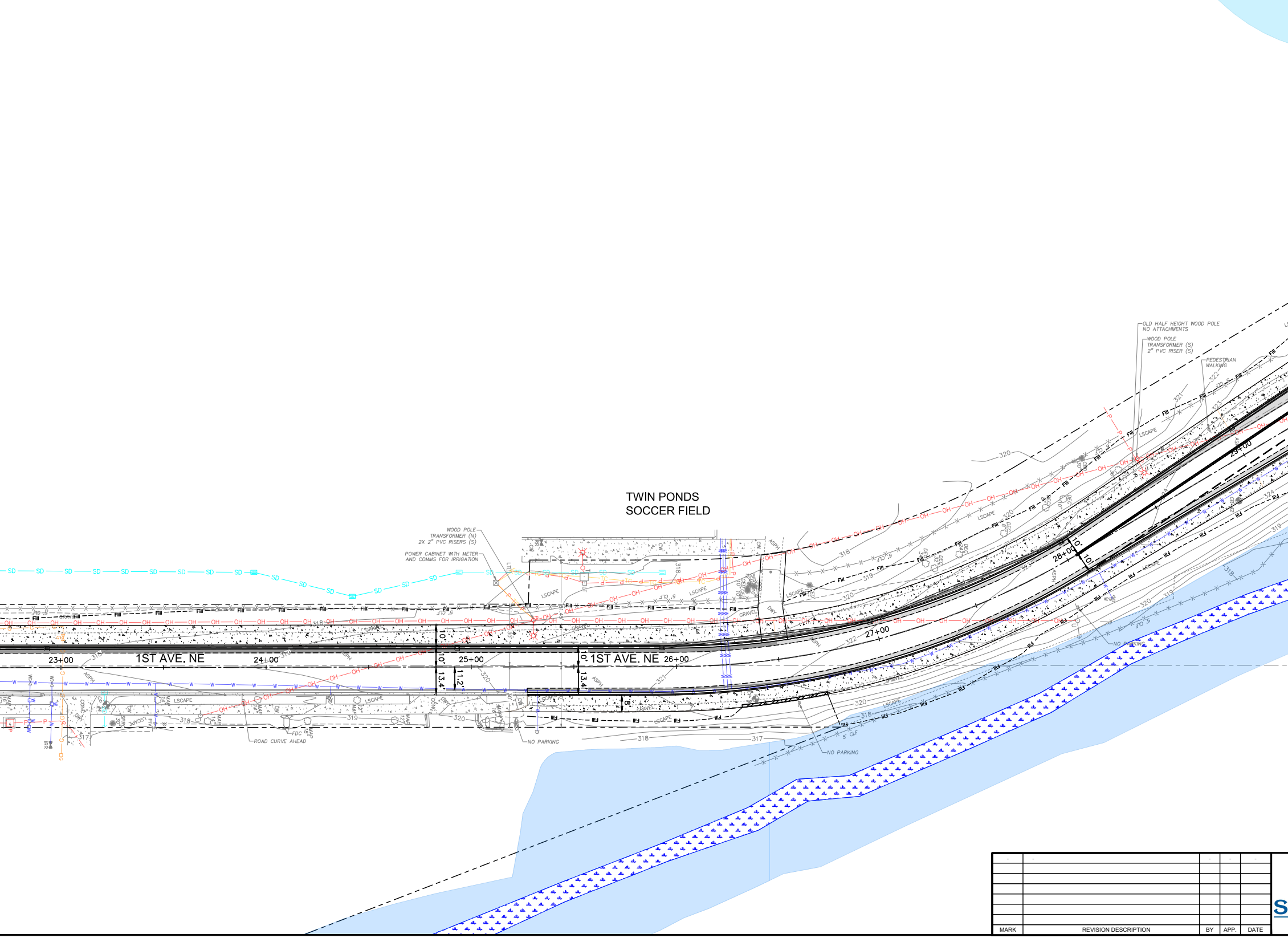
TWIN PONDS
SOCCER FIELD
1ST AVE. NE
1ST AVE. NE
23+00
24+00
25+00
26+00
27+00
28+00
29+00
WOOD POLE
TRANSFORMER (N)
2X 2" PVC RISERS (S)
POWER CABINET WITH METER
AND COMMS FOR IRRIGATION
OLD HALF HEIGHT WOOD POLE
NO ATTACHMENTS
WOOD POLE
TRANSFORMER (S)
2" PVC RISER (S)
PEDESTRIAN
WALKING
ROAD CURVE AHEAD
NO PARKING
NO PARKING
NO PARKING
FDC
LSCAPE
GRAVEL
ASPH
DWY
CONC
CW
5' CLF
10'
10'
13.4'
11.2'
13.4'
8'
317
318
319
320
321
322
323
324

-	-	-	-	-
MARK	REVISION DESCRIPTION	BY	APP.	DATE

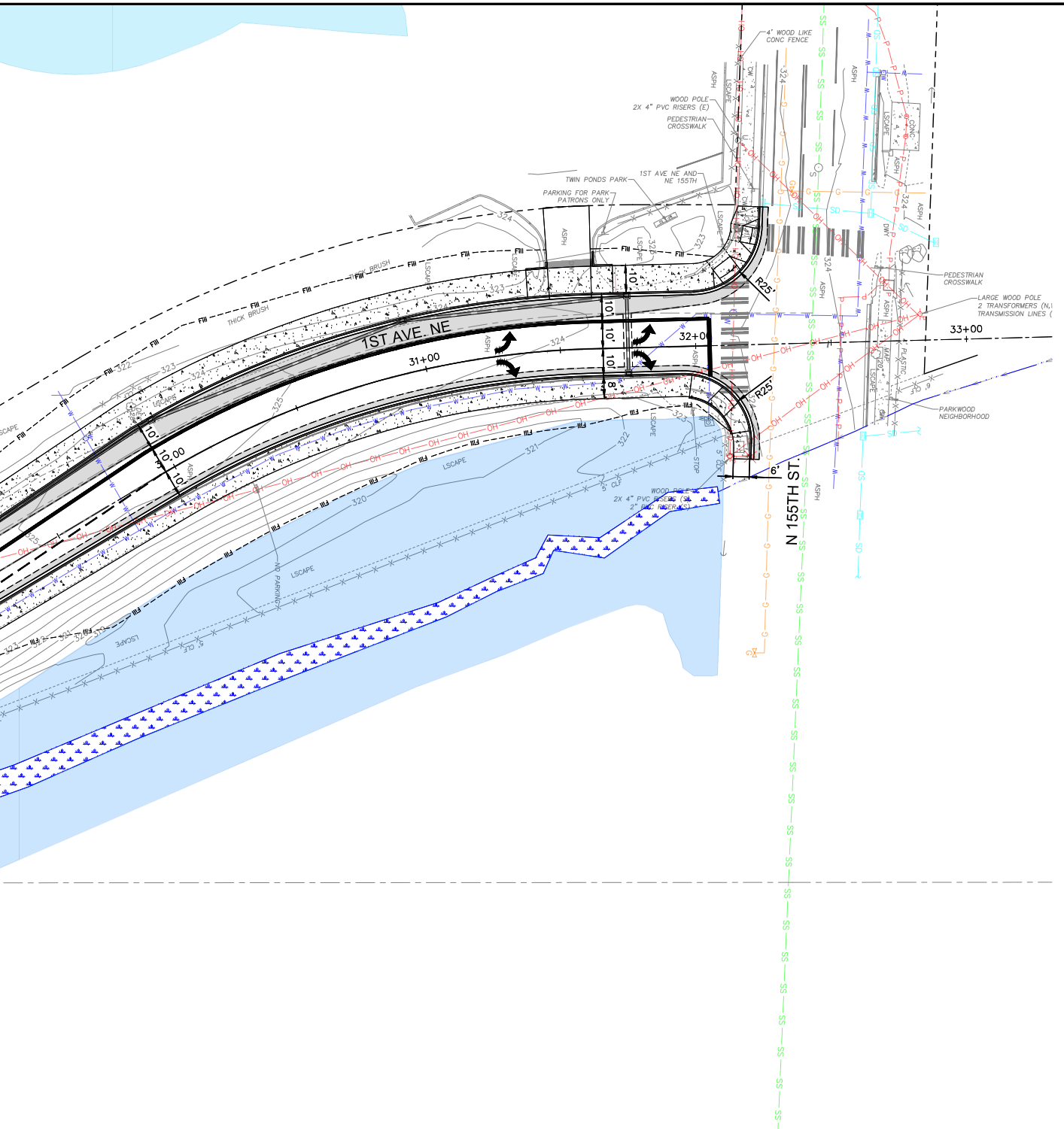
4" WOOD LIKE CONC FENCE
WOOD POLE
2X 4" PVC RISERS (E)
PEDESTRIAN CROSSWALK
TWIN PONDS PARK
1ST AVE NE AND NE 155TH
PARKING FOR PARK PATRONS ONLY
THICK BRUSH
THICK BRUSH
PEDESTRIAN CROSSWALK
LARGE WOOD POLE
2 TRANSFORMERS
TRANSMISSION LINES
33+00
32+00
31+00
1ST AVE NE
R25'
R25'
10'
10'
10'
10'
10.00
8'
6'
N 155TH ST.
PARKWOOD NEIGHBORHOOD
WOOD POLE
2X 4" PVC RISERS
2" PVC RISERS
NO PARKING
STOP
5' CLF
LSCAPE
ASPH
CONC
324
323
322
321
320

20 0 20 40
SCALE IN FEET

LEGEND

SD	EXISTING STORM
W	EXISTING WATER
G	EXISTING GAS
TC	EXISTING COMMUNICATIONS
OH	EXISTING OVERHEAD POWER
P	EXISTING UTILITY POWER
SS	EXISTING SANITARY SEWER
D	EXISTING STORM STRUCTURES
	EXISTING WATER FIRE HYDRANT
	EXISTING WATER VALVE
W	EXISTING WATER MH
	EXISTING WATER METER
S	EXISTING SEWER STRUCTURES
	EXISTING LIGHT POLE
	EXISTING POWER POLE
	EXISTING WIRE ANCHOR
	EXISTING RIGHT OF WAY
	WETLAND
	WETLAND BUFFER
	STREAM
	STREAM BUFFER
	PROPOSED STORM PIPE
	PROPOSED STORM CATCH BASIN

CITY OF SHORELINE

DOWL
WWW.DOWL.COM

DRAWN BY RT
DESIGN BY KE
CHECK BY DM
PROJ MGR DM

CITY OF SHORELINE
1ST AVENUE NE
(NE 145TH ST - N 155TH ST)
NEW SIDEWALK PROJECT
CONCEPTUAL ALTERNATIVE 1

DRAWING NO.
PROJECT NO. 10077
FED AID NO.
DATE: 8/16/2022
SHEET NO. 1 OF 1