

# 185TH STREET

## Multimodal Corridor Strategy



# Agenda

Overview

Summary of Fall Outreach

Draft Roadway Options

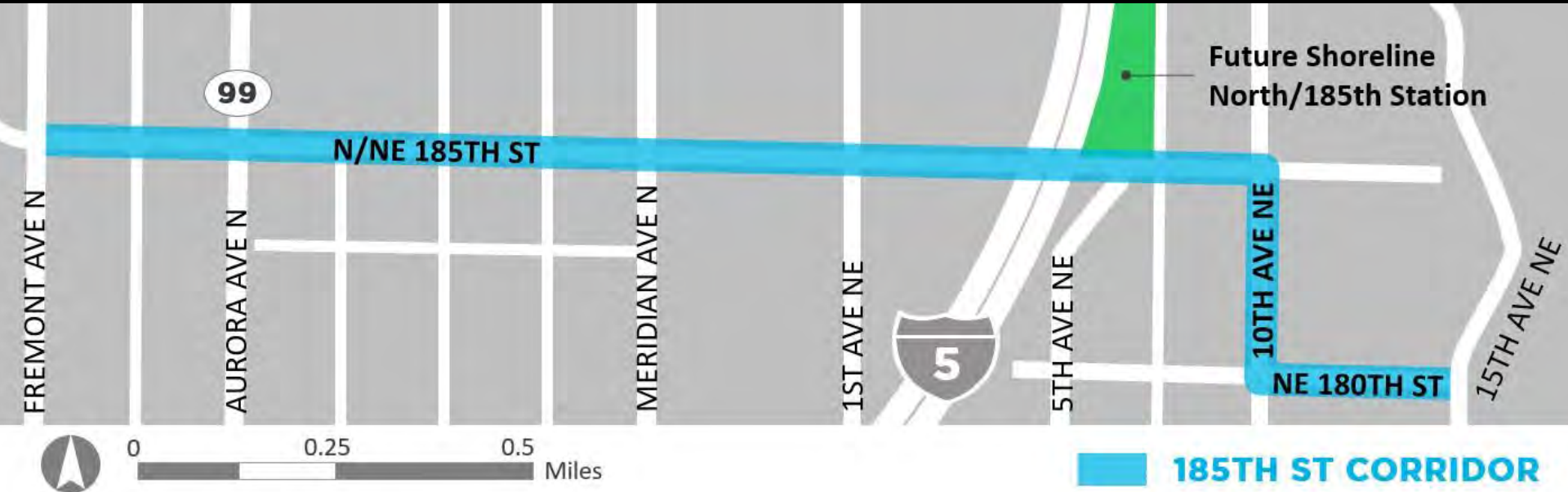
Draft Community Gathering Places

How to Give Feedback

Q+A – Write your Question Now!

# Overview

The goal is to create a vision that is *future-focused* and supports the needs of *all users*.




# Process and Schedule



# Building on Past Work

## City Plans

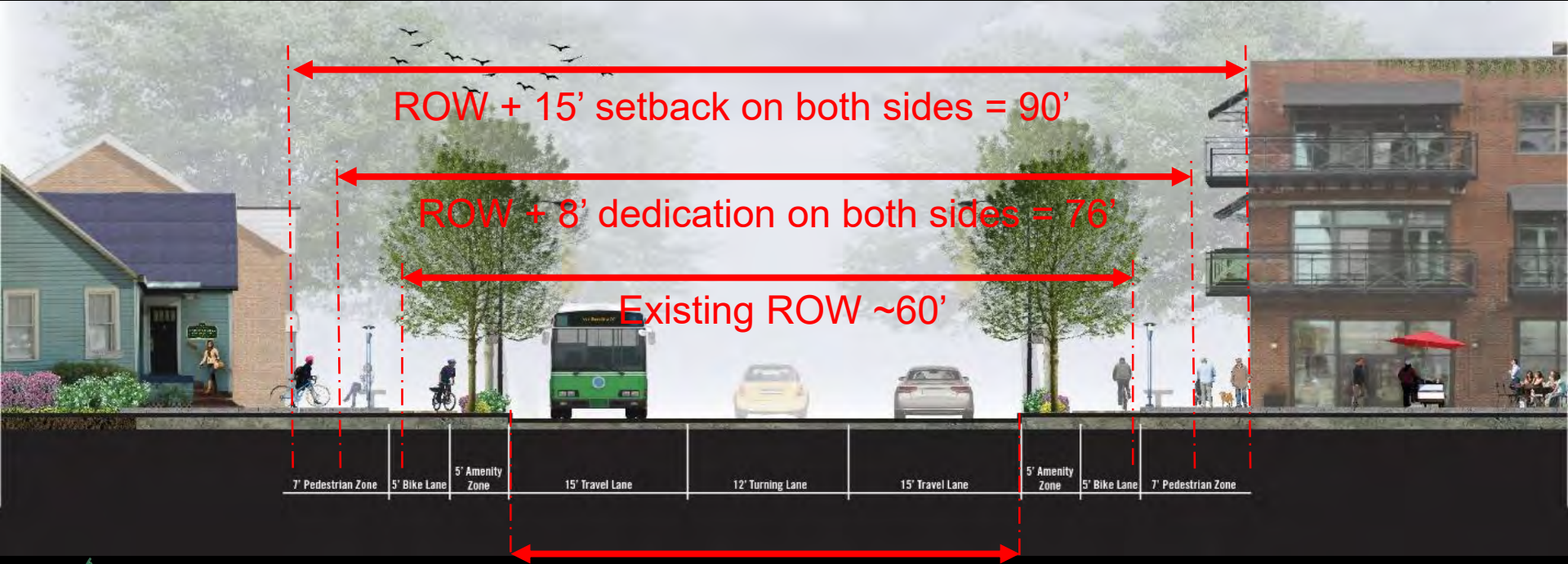


March 2015



# Building on Past Work

## 185<sup>th</sup> St Preliminary Concept



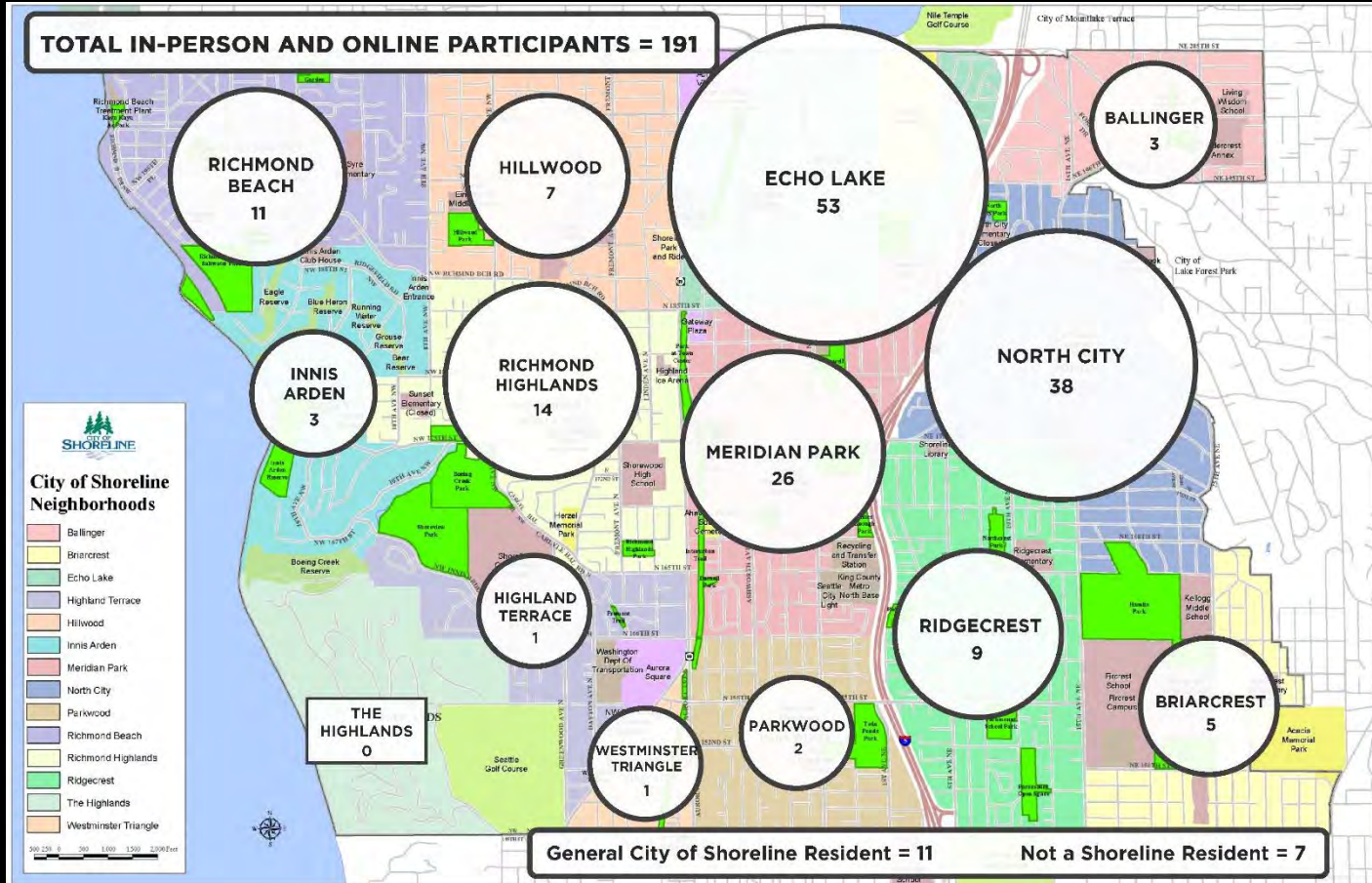


# FALL OUTREACH EVENTS

- Walk and Bike Tours
- Stakeholder Meetings
- Drop-In Hours
- Public Open House
- Stakeholder Meetings
- FAQ
- Webpage Updates
- Online Survey



# Fall Outreach Summary



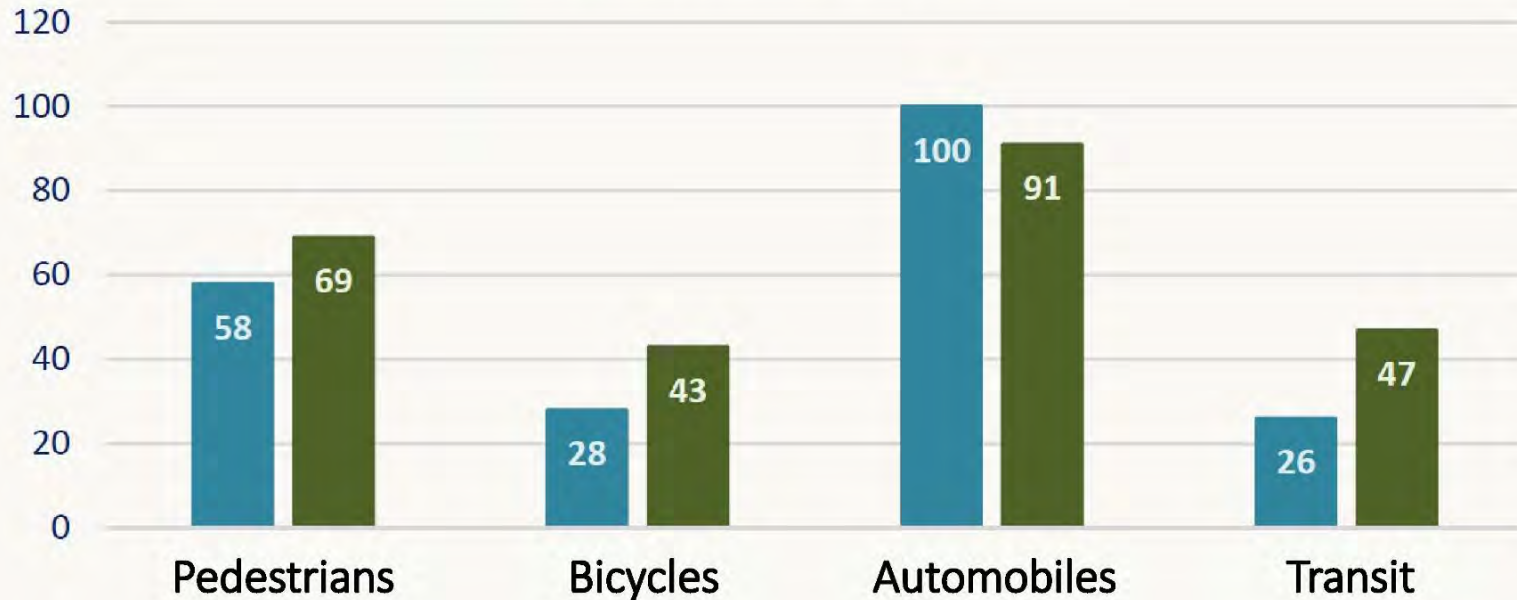


# Fall Outreach Summary

## How Do/Will You Use the Corridor?

*(105 people answered this question)*

■ PRESENT ■ FUTURE



# Fall Outreach Summary







## Commonly Heard Themes:

- Increase Amenities
- Enhance Pedestrian Safety and Experience
- Improve Bike Safety and Connections
- Assess Existing Trees for Preservation
- Enhance Existing and New Green Space
- Minimize Impacts to Adjacent Properties
- Reduce Traffic Congestion
- Consider On-street Parking



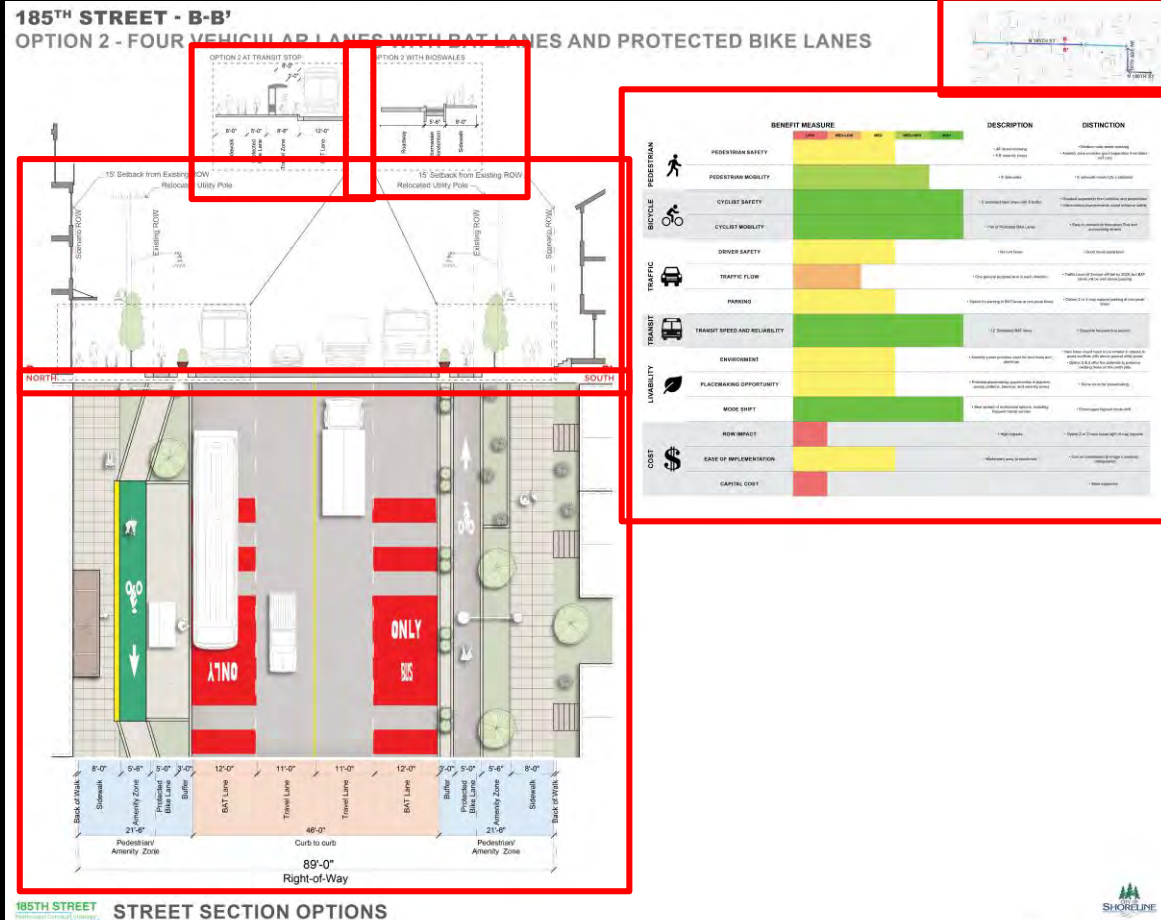


# Evaluation Criteria

	Low	Med-Low	Medium	Med-High	High
Pedestrian 	Pedestrian Safety and Mobility				
Bicycle 	Bicyclist Safety and Mobility				
Traffic 	Traffic Safety, Flow, and Parking				
Transit 	Transit Speed & Reliability				
Livability 	Environment, Placemaking, and Mode Shift				
Cost 	ROW Impact, Ease of Implementation, and Cost				

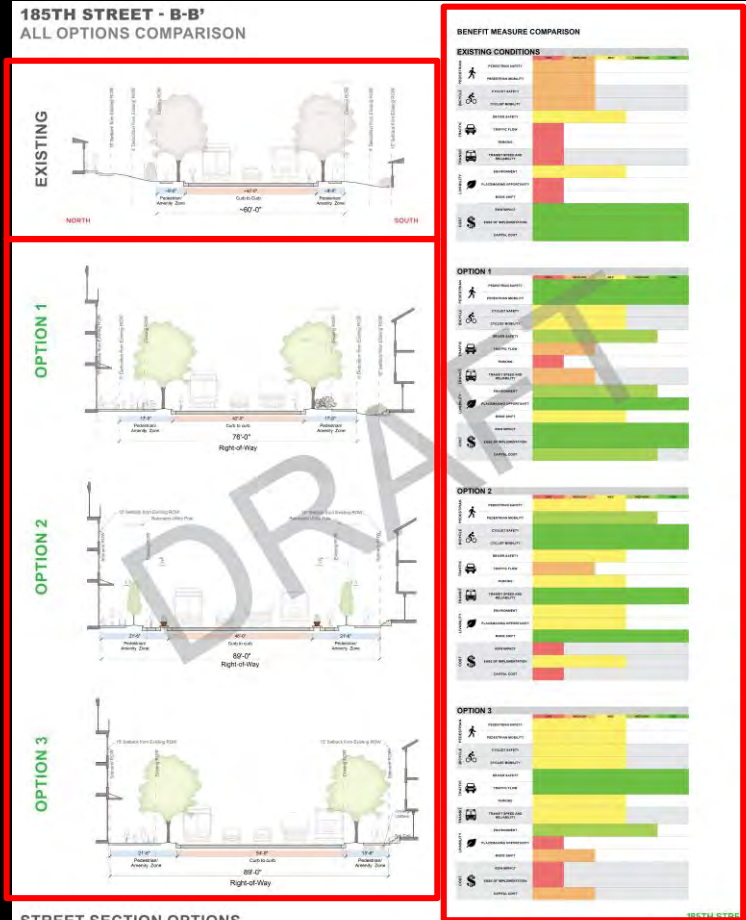
# Section Option Boards

- Locator Plan
- Section Option
- Pull Down Plan
- Transit Inset
- Stormwater Inset
- Evaluation Matrix

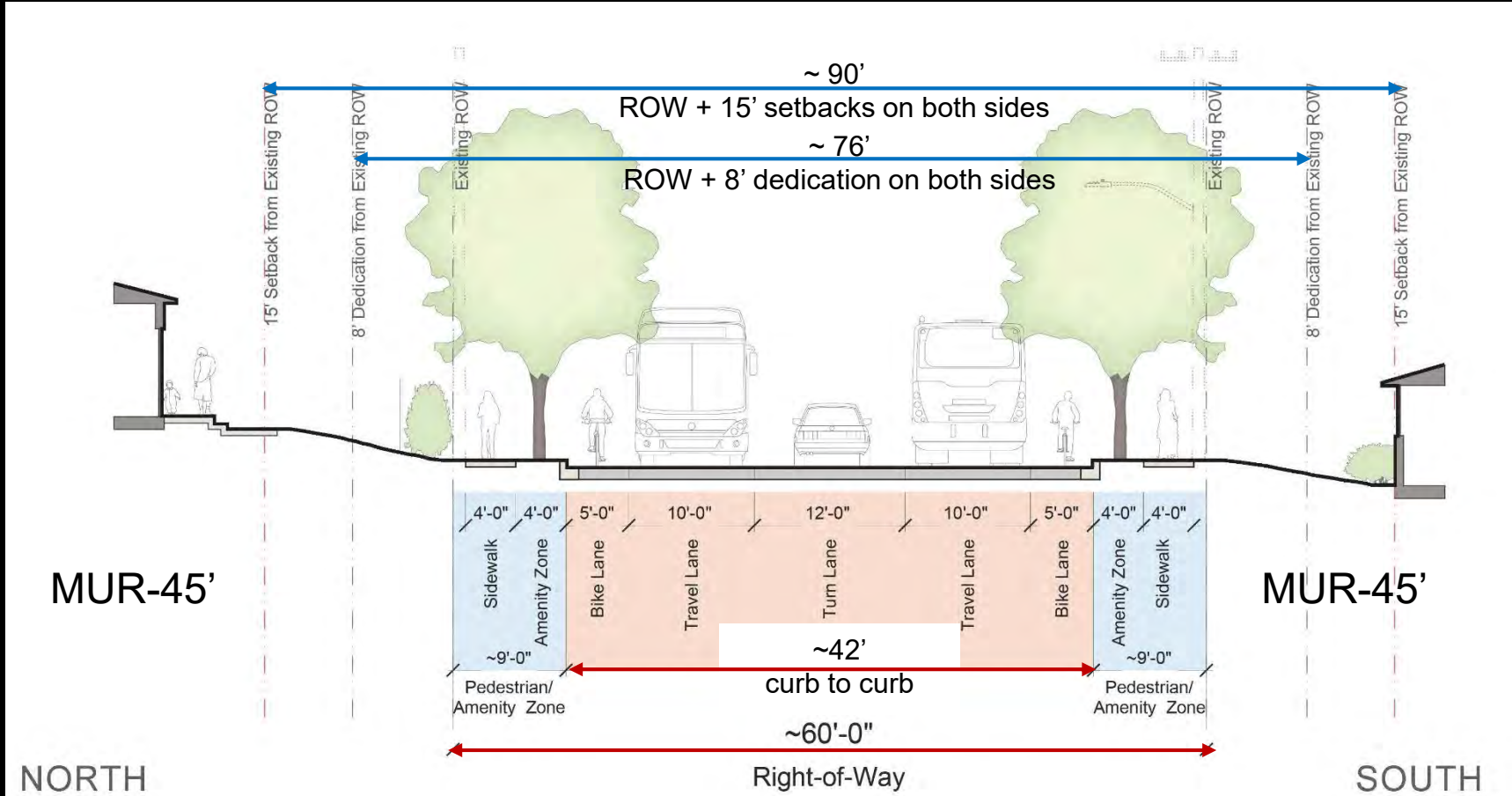


# Option Comparison Boards

Existing Conditions  
Options  
Simple Evaluation



# 185<sup>th</sup> Street - B Existing Conditions



# Street Elements

## WHAT COULD THIS LOOK LIKE? MULTI-MODAL STREET ELEMENTS



### PEDESTRIAN



WIDE SIDEWALKS WITH AMENITIES



STREET SEATING



SHARED-USE SIDEWALK



SIDEWALK WITH AMENITY ZONE



PLANTED BULB-OUT AT MID-BLOCK CROSSING



### BICYCLE



ON-STREET BICYCLE LANES



ON-STREET BICYCLE LANES AT TRANSIT STOP



ON-STREET PROTECTED BICYCLE LANES WITH PLANTER BOX BARRIER



SHARED-USE PATH



TWO-WAY PROTECTED BIKE LANE WITH CEMENT CURB BARRIER



PROTECTED BIKE LANE WITH BOLLARDS IN BUFFER



### TRANSIT



BIKE LANE WITH TRANSIT STOP AMENITIES



ON-STREET BICYCLE LANES AT TRANSIT STOP



PROTECTED BIKE LANE AT TRANSIT STOP



BIKE LANE



### LIVABILITY AND FLEX ZONES



WIDE BIOSWALE WITH NATURAL EDGES



WIDE BIOSWALE WITH STRUCTURED EDGES



BIOSWALE WITH TREE PLANTING AND AMENITIES



NARROW BIOSWALE WITH STRUCTURED EDGES



CURB EXTENSION WITH BIOSWALE



OUTDOOR SEATING IN FLEX ZONE



GROUND FLOOR RETAIL WITH STREET AMENITIES



ACTIVE FRONTAGE WITH CAFE SEATING



FLEX ZONE AT RESIDENTIAL FRONTAGE



COVERED BIKE PARKING IN FLEX ZONE

## 185TH STREET STREET SECTION OPTIONS





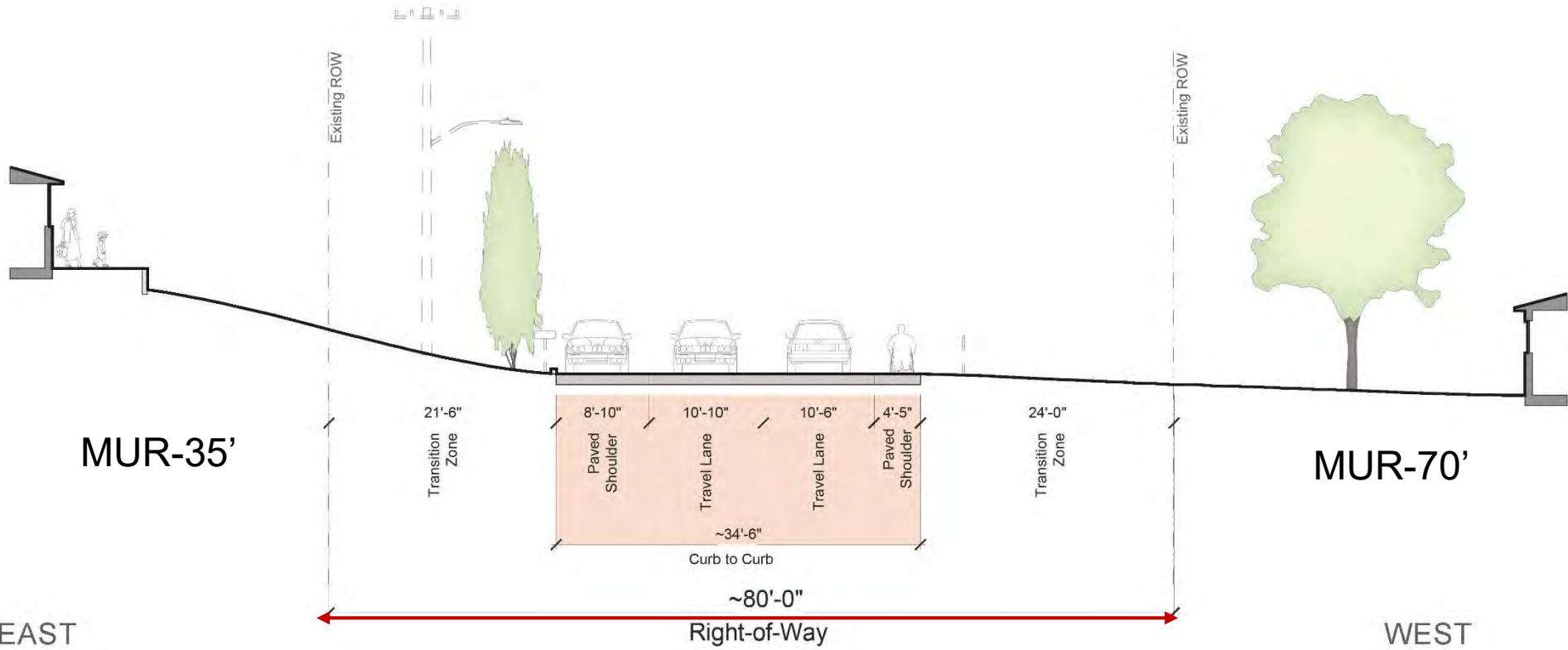
# 185<sup>th</sup> Street - B Options

- Option 1:           **THREE-LANE SECTION** (two travel lanes and a center turn lane) with **BIKE LANES**
- Option 2:           **FOUR-LANE SECTION** (two travel lanes and two BAT lanes) with **PROTECTED BIKE LANES**
- Option 3:           **FIVE-LANE SECTION** (four travel lanes and a center turn lane) with a **SHARED-USE PATH**

# 10<sup>th</sup> Ave NE Segment D



# 10<sup>th</sup> Avenue NE - D Existing Conditions



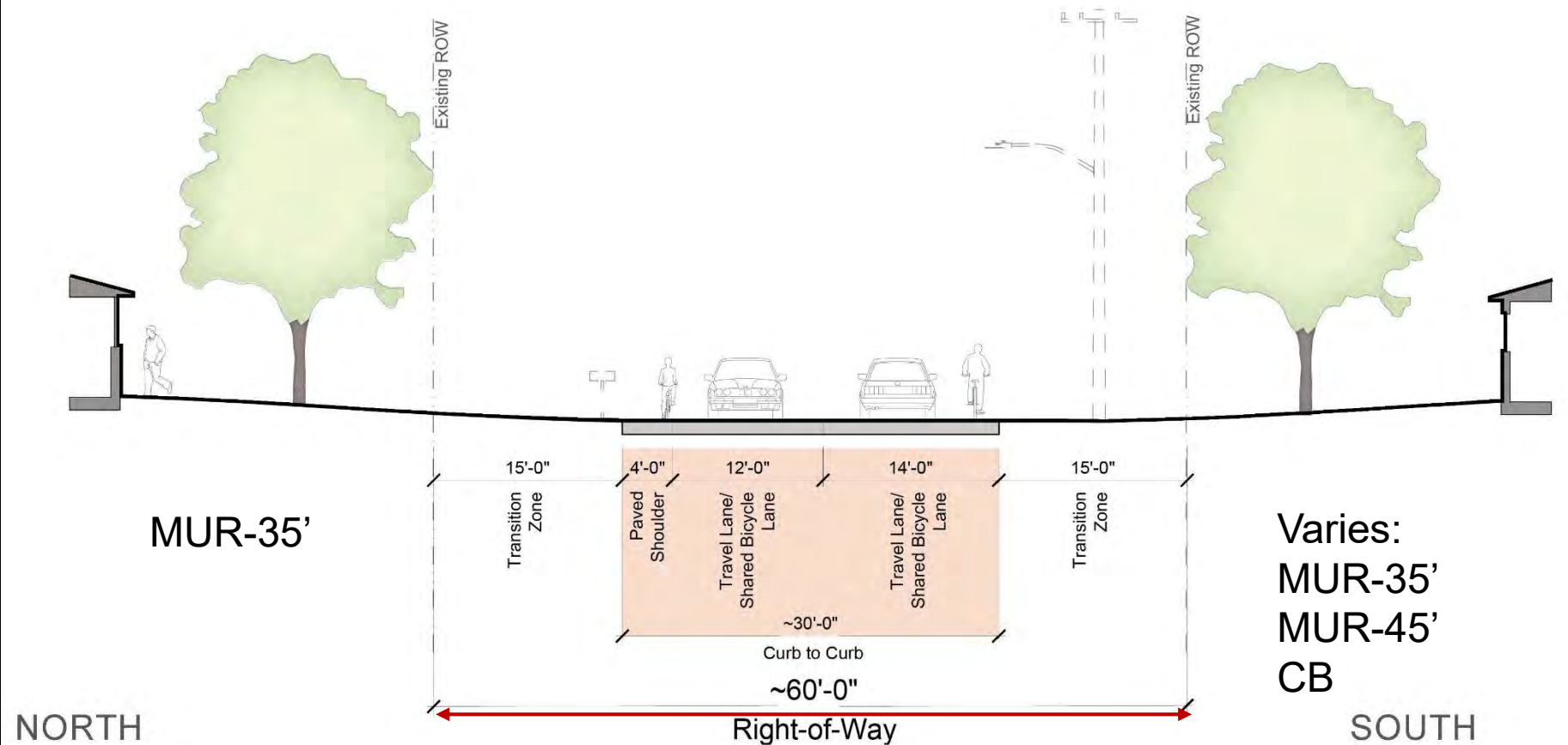
# 10<sup>th</sup> Avenue NE - D Options

- Option 1:           **TWO-LANE SECTION** (two travel lanes)  
with **BUFFERED BIKE LANES**
- Option 2:           **TWO-LANE SECTION** (two travel lanes)  
with **BIKE LANES** and **ON-STREET PARKING**
- Option 3:           **THREE-LANE SECTION** (two travel lanes and  
a center turn lane) with **BIKE LANES**

# NE 180<sup>th</sup> Street Segment E



# NE 180<sup>th</sup> Street - E Existing Conditions



# NE 180<sup>th</sup> Street - E Options

Option 1: **TWO-LANE SECTION** (two travel lanes)  
with **BIKE LANES**

Option 2: **TWO-LANE SECTION** (two travel lanes)  
with **BUFFERED BIKE LANES** and  
**ON-STREET PARKING**



# Community Gathering Places



# Community Gathering Places



# Community Gathering Place Boards

Locator Plan

Desire Lines

Preliminary Program

Ideas

Aerial Photos

Known Opportunities

Known Constraints

## SITE 4: ROTARY PARK

### OPPORTUNITIES:

- New large open space in the most dense zoning in Shoreline
- Formalized trail connection from 185th to 188th
  - Intersecting loop trails connect to sidewalks on all sides for exercise opportunities
- Innovative energy demonstrations (wind, solar) with Sound Transit partnership
- Family-friendly park amenities
  - Amphitheater
  - Grass lawns
  - Splash Park
  - Play spaces
- Flexible Programming in lower south-west and linear middle parcel
  - Community Garden
  - Food Truck pull-in area
  - Off-leash dog area
- Use geometry and grade for seating/skate/interactive features
  - Small spaces for activities

### CONSTRAINTS:

- Multiple owners (SPU, SCL) with limitations on access and type/longevity of programming



### DESIGN IDEAS:



# Community Gathering Places – Site 1



# Community Gathering Places – Site 1

City-owned parcel  
at Aurora Ave N &  
N 185<sup>th</sup> St



New mural



**DESIGN IDEAS:**

COLORFUL PLANTINGS

PATHWAYS

FITNESS ZONE

CREATIVE PLAY AND MUSICAL ART

BIKE PARKING

A vertical list of design ideas. At the top is a small inset map showing the site location. Below it are six pairs of images, each with a title and two small photographs illustrating the concept. The titles are: 'COLORFUL PLANTINGS', 'PATHWAYS', 'FITNESS ZONE', 'CREATIVE PLAY AND MUSICAL ART', and 'BIKE PARKING'. The images show various landscaping, walkways, exercise equipment, play structures, and bicycle racks.

# Community Gathering Places – Site 2



# Community Gathering Places – Site 2

South side of N  
185<sup>th</sup> St. between  
Ashworth Ave N  
and Stone Ave N



### DESIGN IDEAS: EDUCATIONAL / PLACEMAKING ELEMENTS



### NATURE PLAY / FITNESS ZONE



### SEATING AND INTERPRETATION



### BOARDWALK PERIMETER PATH

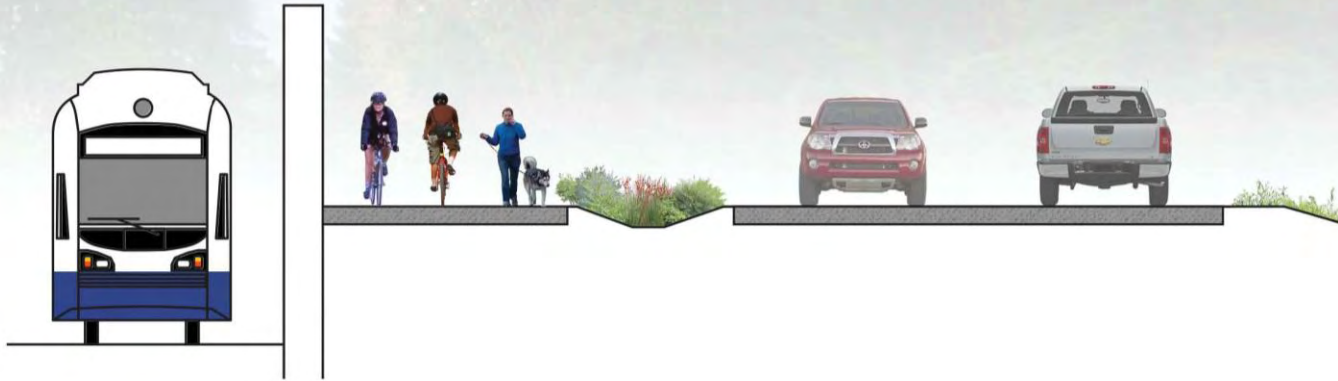


# Community Gathering Places – Site 3



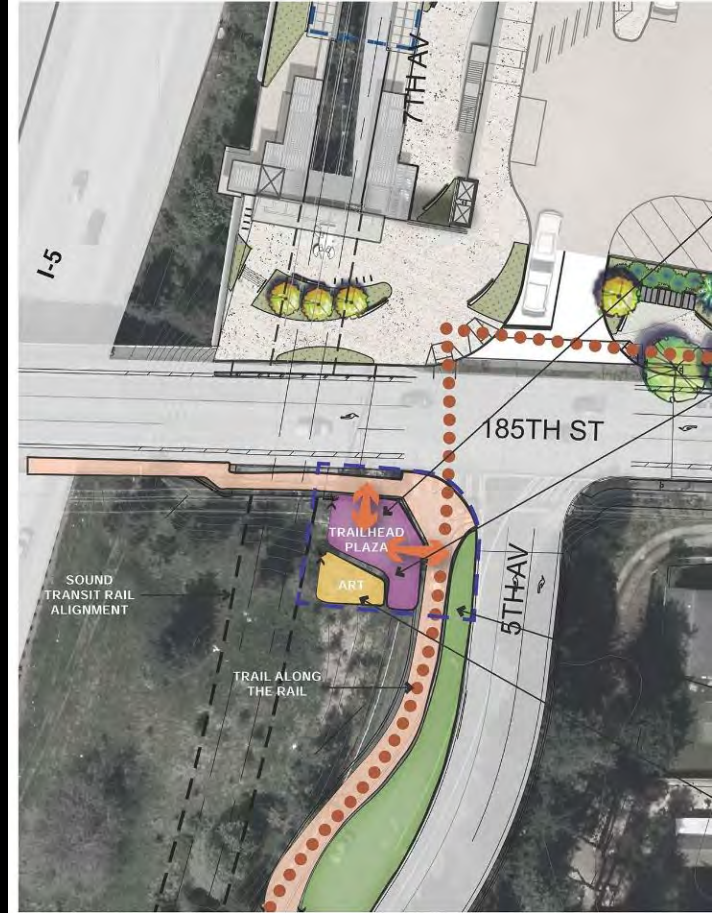


# Community Gathering Places – Site 3



# Community Gathering Places – Site 3

City ROW at  
NE 185<sup>th</sup> St &  
5<sup>th</sup> Ave NE



### DESIGN IDEAS:

#### TRAILHEAD AMENITIES



#### CHARGE/RECHARGE SPACES



#### SOLAR TREES AND PAVING



#### SWALE ALONG THE TRAIL / NATIVE PLANTS



#### PUBLIC ART / PLACEMAKING



# Community Gathering Places – Site 4



# Community Gathering Places – Site 4

## Rotary Park

**DESIGN IDEAS:**

- FLEXIBLE LAWN SPACE / STAGE AREA
- PATH AND DOG PLAY
- PLAY AREA / SPLASH PARK
- PICNIC TABLES / SEATING
- FOOD TRUCKS / COMMUNITY GARDEN



# Stay Engaged

- [shorelinewa.gov/185corridor](https://shorelinewa.gov/185corridor)
- Online Survey: April 5th – May 28<sup>th</sup>
- ***#shoreline185th***

# Thank You for Your Interest!

