

Figure I

Bicycle System Plan

From
**2011 Transportation
Master Plan**

Legend

 Bicycle/Pedestrian Bridge


Bicycle Plan Routes:

 Designated Bike Lane


 Separated Path

 Sharrow Lane

 Signed Bicycle Route


 To Be Determined


Other Cities' Bicycle Facilities/Plan

 Existing Facilities

 Planned Facilities

Other Map Features:

 School

 School Property

 Park

1 = Exact location through Fircrest to be determined.

2 = Bicycle Lane, Uphill;
Signed Route, Downhill



1 inch = 1,953 feet

