


Figure I

Bicycle System Plan



Legend

 Bicycle/Pedestrian Bridge




Bicycle Plan Routes:

-  Designated Bike Lane
-  Separated Path
-  Sharrow Lane
-  Signed Bicycle Route
-  To Be Determined

Other Cities' Bicycle Facilities/Plan

-  Existing Facilities
-  Planned Facilities

Other Map Features:

-  School
-  School Property
-  Park

1 = Exact location through Fircrest to be determined.

2 = Bicycle Lane, Uphill; Signed Route, Downhill

