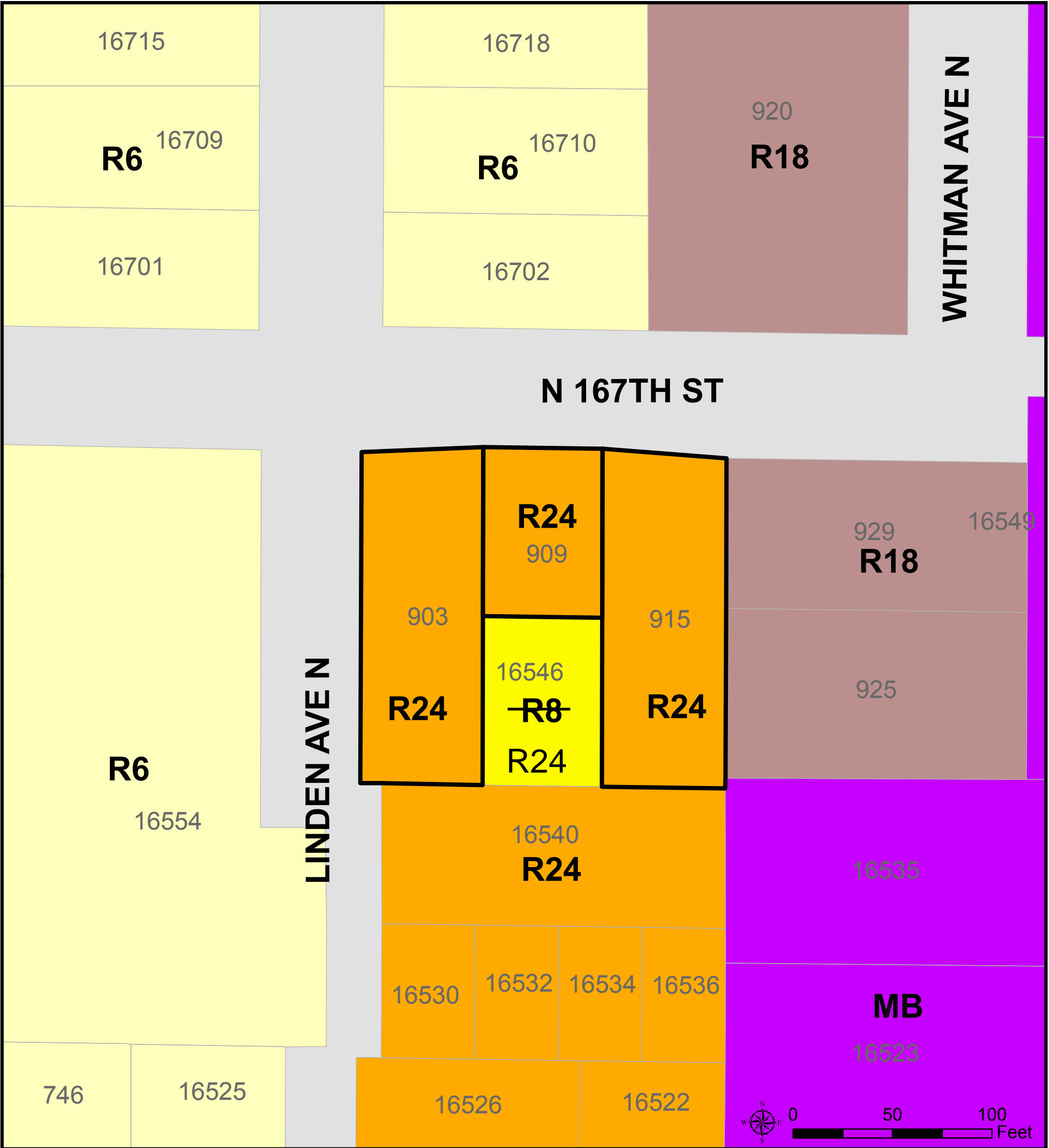



















Exhibit C



16546 Linden Ave N Rezone

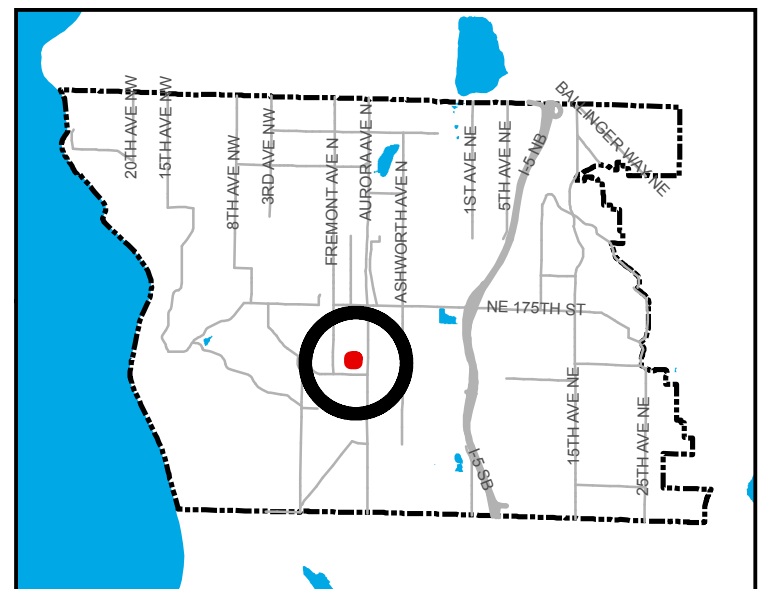
R-8 to R-24

Zoning Legend

 CZ; Contract Zone	 TC-1 to TC-4; Town Center
 R-48; Residential, 48 units/acre	 MUR-70; Mixed Use Residential (70' height)
 R-24; Residential, 24 units/acre	 MUR-45; Mixed Use Residential (45' height)
 R-18; Residential, 18 units/acre	 MUR-35; Mixed Use Residential (35' height)
 R-12; Residential, 12 units/acre	 MB; Mixed Business
 R-8; Residential, 8 units/acre	 CB; Community Business
 R-6; Residential, 6 units/acre	 NB; Neighborhood Business
 R-4; Residential, 4 units/acre	 PA 3; Planned Area 3
	 C; Campus

Feature Legend

 Parcel Line	 Parcel Change	 Unclassified ROW
--	---	--



No warranties of any sort, including accuracy, fitness, or merchantability, accompany this product.

Representation of official zoning map adopted by City Ordinance No. 292. Shows amendments through June, 2016.

