

Date: 4/13/2018









Request: 14554

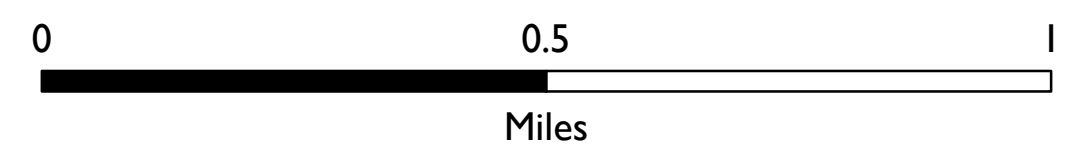



## Draft Sidewalk Prioritization Plan

Geographic Information System

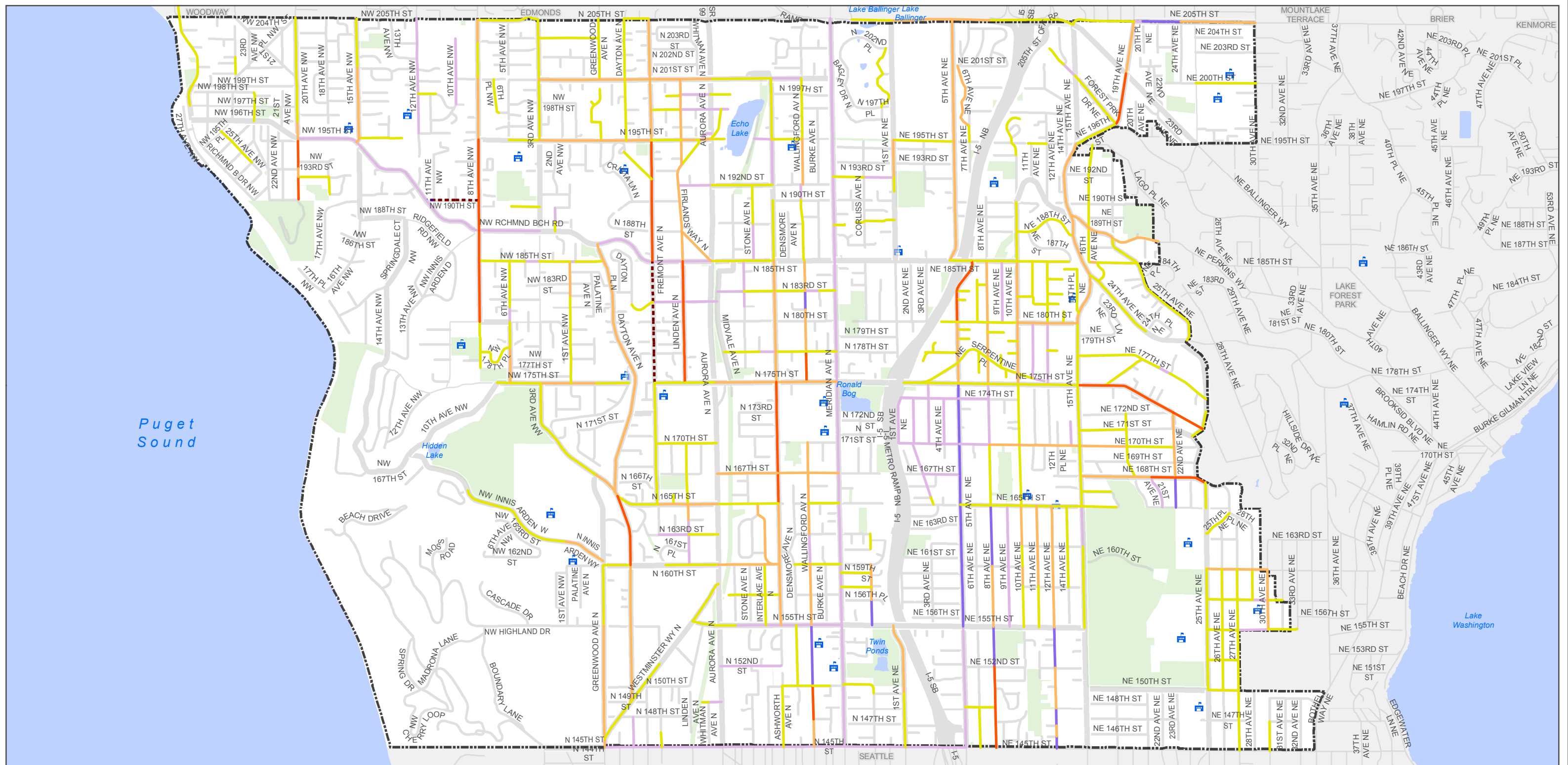
**Legend**

 High Priority: 15 - 18 points; 26 projects; ~100,000 linear feet	 Existing Trail
 Medium Priority: 8 - 11 points; 45 projects; ~131,000 linear feet	 Planned Trail
 Low Priority: 5 - 7 points; 47 projects; ~116,000 linear feet	 Existing Sidewalk
	 Planned Pedestrian/Bike Bridge
	 Light Rail Station Zoning



This map is not an official map. No warranty is made concerning the accuracy, currency, or completeness of data depicted on this map.





Date: 4/23/2018

Request: 14683



# Sidewalk Survey Results\*

by Frequency of Location

Geographic Information System

\*Responses from Online Sidewalks Survey 1 & 2, Sidewalk Open House 1 & 2, SAC Meeting 4, and Mail-In Comments. Compiled 4.11.2018

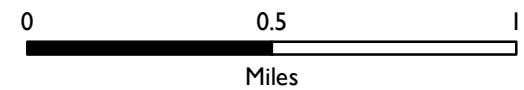
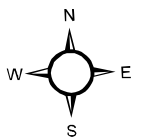
## Legend

### Sidewalks Needed

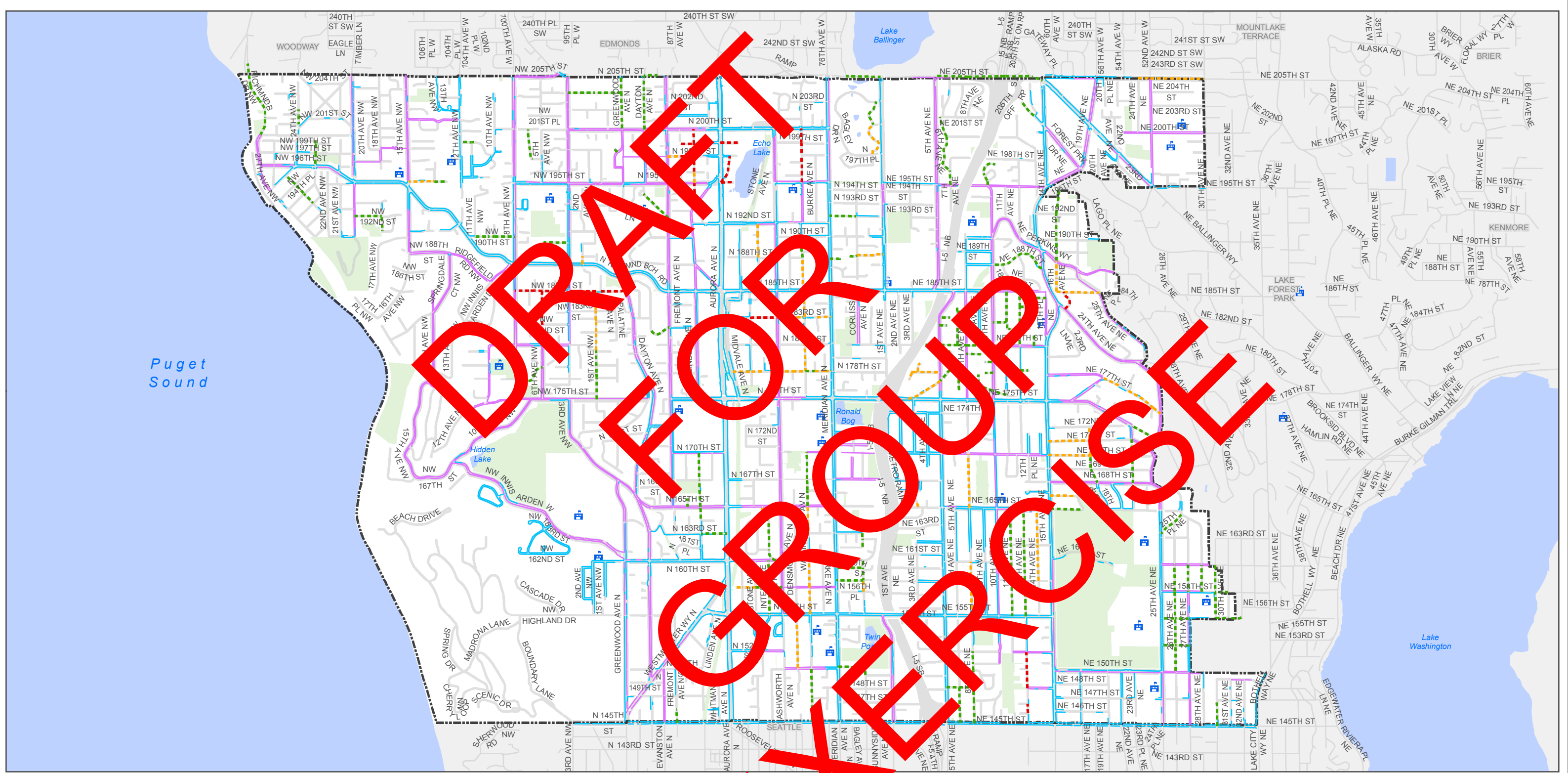
- 0 - 2
- 3 - 6
- 7 - 12
- 13 - 25

### Sidewalks Needing Repair

- 1 - 3
- 4 - 9
- 10 - 25



This map is not an official map. No warranty is made concerning the accuracy, currency, or completeness of data depicted on this map.



Date: 4/26/2018

Request: 14683



## New Sidewalk Survey Results\*

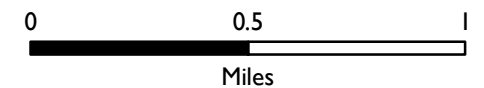
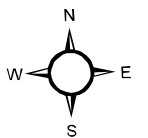
with Applied Prioritization Criteria

Geographic Information System

\*Responses from Online Sidewalks Survey 1 & 2, Sidewalk Open House 1 & 2, SAC Meeting 4, and Mail-In Comments. Compiled 4.11.2018

### Legend

- - - - - Outside of 2011 Pedestrian System
  - - - - - 8 - 13
  - - - - - 6 - 7
  - - - - - 2 - 5
- — — — — Within the 2011 Pedestrian System
  - — — — — Existing Sidewalk



This map is not an official map. No warranty is made concerning the accuracy, currency, or completeness of data depicted on this map.