







Figure L

# Pedestrian System Plan

## Legend

-  Bridge
-  Trail (Interurban, Other Trails)
-  Pedestrian System

## Other Map Features:

-  School
-  School Property
-  Park

