



MEMORANDUM

TO: Mayor Hall and City Councilmembers

FROM: Jessica Simulcik Smith, City Clerk

DATE: January 22, 2018

RE: Documents received at 1/22/18 Council Meeting

CC: Debbie Tarry, City Manager
John Norris, Assistant City Manager

Attached hereto are documents received from the public at your January 22, 2018 City Council Meeting.

- 1) Comments regarding Richmond Beach Rechannelization and Richmond Beach Neighborhood Traffic Action Plan, submitted by Norma Jordan.

The Richmond Beach NTAP Advisory Committee

In 2009-2011 John Marek the city of Shoreline Public Works together with Srgt. Bruce Bartlett, Shoreline Police Department and Mark Bunje Shoreline Fire Department and 14 residents of Richmond Beach all met to identify, review and develop and prioritize recommendations to create a Neighborhood Traffic Plan.

We spent the year with lots of meetings to review the options.

Attached is a copy of:

- The NTAP Recommendations presented To Richmond Beach community by John Marek in March 2011
- ~~The list of members of the committee.~~
- a 2010 report with the traffic counts and speeds.
- The meeting notes from the NTAP meeting 10/16/10 when the NTAP concluded to NOT re-stripe Richmond Beach Road between 8thNW and 15th NW

~~In March of 2011 the final plan was presented to The Richmond Beach Community. On Richmond Beach Road between 8th NW and 15thNW because of the steepness of the hill the final plan did NOT include bike lanes or reduction of 2 lanes up the hill. It did include creating a buffer for pedestrians.~~

At our last meeting on October 16th, 2010 after the one year process it was determined NOT to have bike lanes or just one lane up the hill between 8thNW and 15thNW. It was determined that one lane up the long steep hill with blind turns was not safe. Trucks moved way way way to slow to stay behind them for the long incline hill. The committee had a year to think about it and try it out. There are enough slow moving vehicles and some of them moved extremely slow because of the very long steep hill.

The concern was also at the light at the top of the hill. Stopped busses, trucks and cars on the long incline of the hill was a concern.

There was also concern about snow and ice on the hill if there was only one lane up it would create significant problems as there are always cars that spin out in the snow and get stuck half way up the hill.

Richmond Beach NTAP Advisory Committee

Rich Ashleman – Resident
6/17 ✓ Marcellus Buchheit – Resident
6/17 ✓ John Call – Resident
Brian Cohee – Resident
Mark Davies – Resident
6/17 ✓ Michele Earl-Hubbard – Resident
Jennifer Gettman – Resident
Chris Gildow – Resident
Jerry Girmus – Resident
Jack McHenry – Resident
Tom Petersen – Resident
6/17 ✓ Roger Smith – Resident
6/17 ✓ Bill Stefan – Resident *election on 20th*
Julie West – Resident

John Marek – City of Shoreline Public Works
Srgt. Bruce Bartlett – Shoreline Police Department
Mark Bunje – Shoreline Fire Department

- Flow - *what are*
- walking reel
- 6/24 Next mtg 7-9

10/16/10
last mty
NOTES FROM

SRE Final
Presented
MARCH 2011
TO RB COMMUNITY

**Richmond Beach
Neighborhood Traffic Action Plan
Projects List**

Traffic Projects

Location	Project	Priority
Richmond Beach RD from ¹⁵ 8 th Ave NW to 24 th Ave NW	Restripe from four lanes to two through lanes, center left turn lane and bicycle lanes	High
Richmond Beach Rd & 15 th Ave NW	Evaluate intersection for a signal if Richmond Beach Road is restriped or traffic volumes increase	Higher
20th Ave NW from Richmond Bch Rd and NW 190th St	Install traffic calming devices	Low
Richmond Beach Rd & 8 th Ave NW	Review signal for EB left turn phase and install if meet warrants	Low
Richmond Beach Rd between 8 th Ave and 15 th Ave NW	Install permanent radar speed display sign for westbound traffic	High
NW 195th PL from 25th Ave NW to Rich. Bch Dr	Stripe edge lines on north and south sides of the street	Low
NW 199 th St between Richmond Beach Dr and 20 th Ave NW	Continue NTSP & install raised islands if supported by residents	Low

Pedestrian Safety Projects

Location	Project	Priority
Richmond Beach Rd & 15 th Ave NW	Revise NE corner radius	High
Richmond Beach Rd & 20 th Ave NW	Revise SE corner radius	High
15 th Ave NW from NW 195 th to 205 th St	Construct walkway on east side	High
15 th Ave NW from NW 195 th to 205 th St	Construct walkway on west side	High/Low
NW 201 st St from 12 th Ave to 15 th Ave NW	Construct walkway on south side	High
20 th Ave NW from NW 190 th to 195 th St	Construct walkway on east side	High
10 th Ave NW from NW 200 th to 198 th Pl	Construct walkway on east side	Med/Low
NW 200 th St from 8 th to 10 th Ave NW	Construct walkway on south side	Low
20 th Ave NW from NW 195 th to 205 th St	Reconstruct and widen walkway on east side	Medium
Richmond Beach Dr adjacent to Point Wells	Construct walkways through Development mitigation	
15th Ave NW near Kruckeberg Gardens	Install pedestrian and parking improvements through Master Planning Process	
Richmond Beach Dr from NW 193 rd to 195 th St	Construct walkway on east side	Low

Richmond Beach Neighborhood Traffic Action Plan - Projects List

Annual Program Projects

Location	Project
15 th Ave NW from Rich. Bch Rd to NW 205 th St	Use radar speed display signs and increase speed enforcement
20 th Ave NW from Rich. Bch Rd to NW 205 th St	Use radar speed display signs and increase speed enforcement
15 th Ave NW at NW 196 th and 198 th Pl	Increase enforcement near crosswalks
10 th Ave NW & NW 200 th St	Remark stop bar
12 th Ave NW & NW 199 th St	Remark stop bar and relocate stop signs
NW 195 th St west of 20 th Ave NW	Install stop bar and center line approach on west leg
20 th Ave NW & NW 197 th St	Remark crosswalk and update signs
20 th Ave NW & NW 190 th St	Restrict parking at stop sign
15 th Ave NW at #19211	Install parking restrictions on east side, adjacent to apartment complex.
21st Ave NW north NW 196 th ST	Install parking restrictions on the west side of 21 st Ave NW near library entrance.
24 th Ave NW from NW 197 th to NW 198 th St	Restrict on-street parking on east side to facilitate traffic flow.
NW 205 th St east of 24 th Ave NW	Install parking restrictions if supported by residents
NW 205 th ROW between 18 th Ave NW and 16 th Pl NW	Install signing to restrict traffic on footpath
Richmond Beach Dr between NW 193 rd and 195 th St	Stripe edge lines to narrow street width
20 th Ave NW from Rich. Bch Rd to NW 190 th St	Install additional parking restriction signs on east side and trim vegetation from existing signing
NW 197 th St & 24 th Ave NW	Repair pavement
15 th Ave NW from Richmond Beach Rd to 205 th St	Improve signing and increase enforcement of parking on walkway
15 th Ave & NW 197 th St	Install additional dead-end signage
NW 205 th St & 24 th Ave NW	Install additional dead-end signage
NW 193 rd St & 20 th Ave NW	Install "no through access" signing
NW 199 th St from 12 th Ave NW to 10 th Ave NW	Recommend NTSP to residents
12 th Ave NW from NW 205 th St to NW 196 th St	Recommend NTSP to residents

(over)

2010 Traffic Counts + Speeds

Chuang

SHORELINE

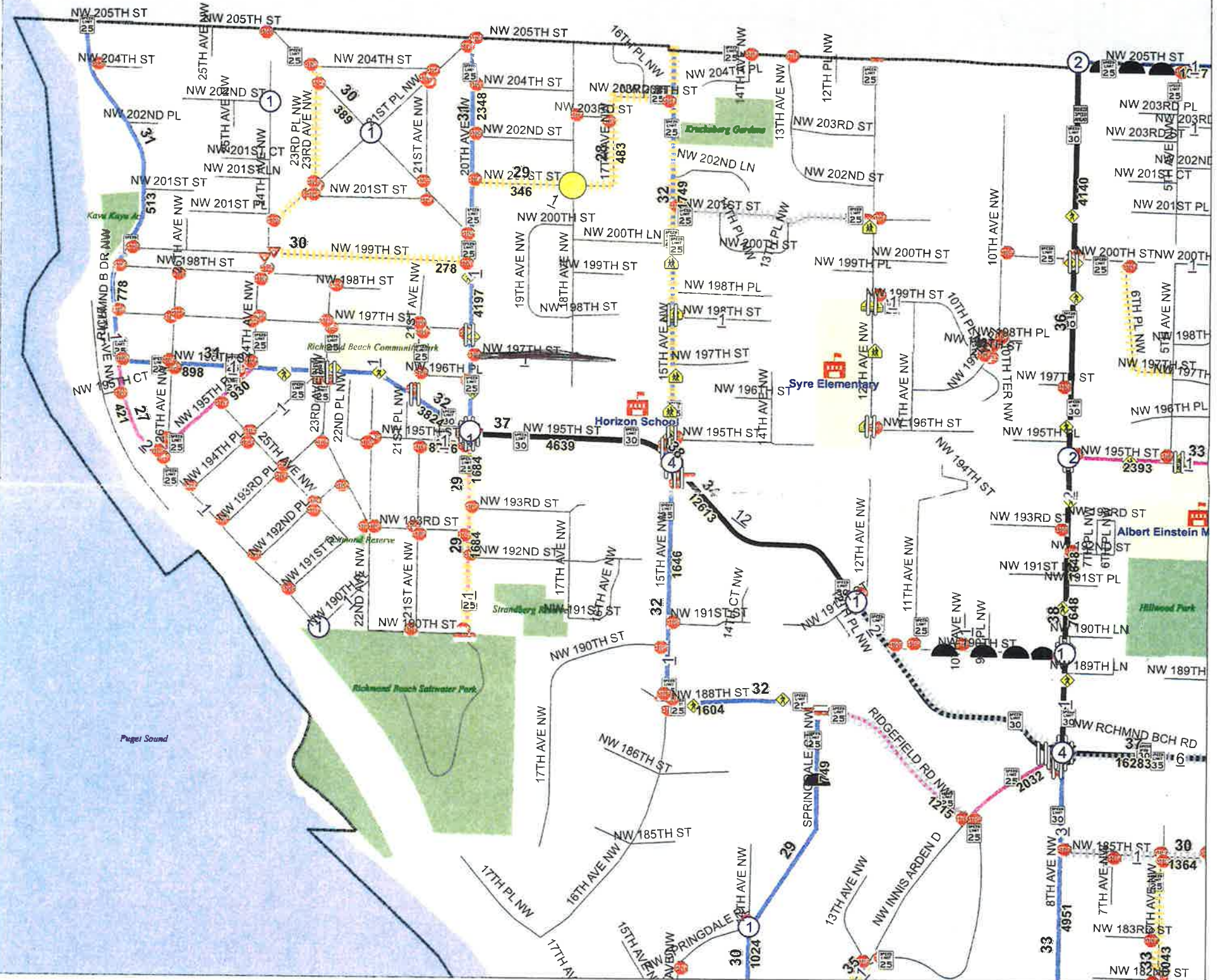
Geographic Information System

RICHMOND BEACH

DRAFT

Existing and Historical Traffic Safety Conditions


Woodway



Legend

- | | | | | | |
|--|-------------------|--|----------------|------------------------------|------------------------|
| | School | | Full Signal | Street Classification | |
| | School (Public) | | Traffic Circle | | Outside Shoreline |
| | School (Private) | | Speed Hump | | Interstate |
| | Active NTSP* | | Water | | Principal Arterial |
| | NTSP (Historical) | | Park or Trail | | Minor Arterial |
| | | | | | Collector Arterial |
| | | | | | Neighborhood Collector |
| | | | | | Local Street |

- 1 Mid-Block Intersection, 2007-2010
- ① Intersection Collision, 2007-2010
- 1,000 Avg Daily Weekday Traffic Volume
- 25 Avg Daily Weekday Traffic Speed
- Speed Limit Sign
- Stop Sign
- Yield Sign
- Crosswalk Sign
- Marked Crosswalk



City of Shoreline
 17500 Midvale Ave N
 Shoreline, WA 98133
 (206) 801-2700
 www.shorelinewa.gov

Map Date: 2010

No warranties of any sort, including accuracy, fitness, or merchantability, accompany this product.

* NTSP = Neighborhood Traffic Safety Program

Final Presentation

w/ No Bike lanes

RB Road Btwn 15th Ave NW - 3rd Ave NW

mtg w/ RBL March 2011

SHORELINE

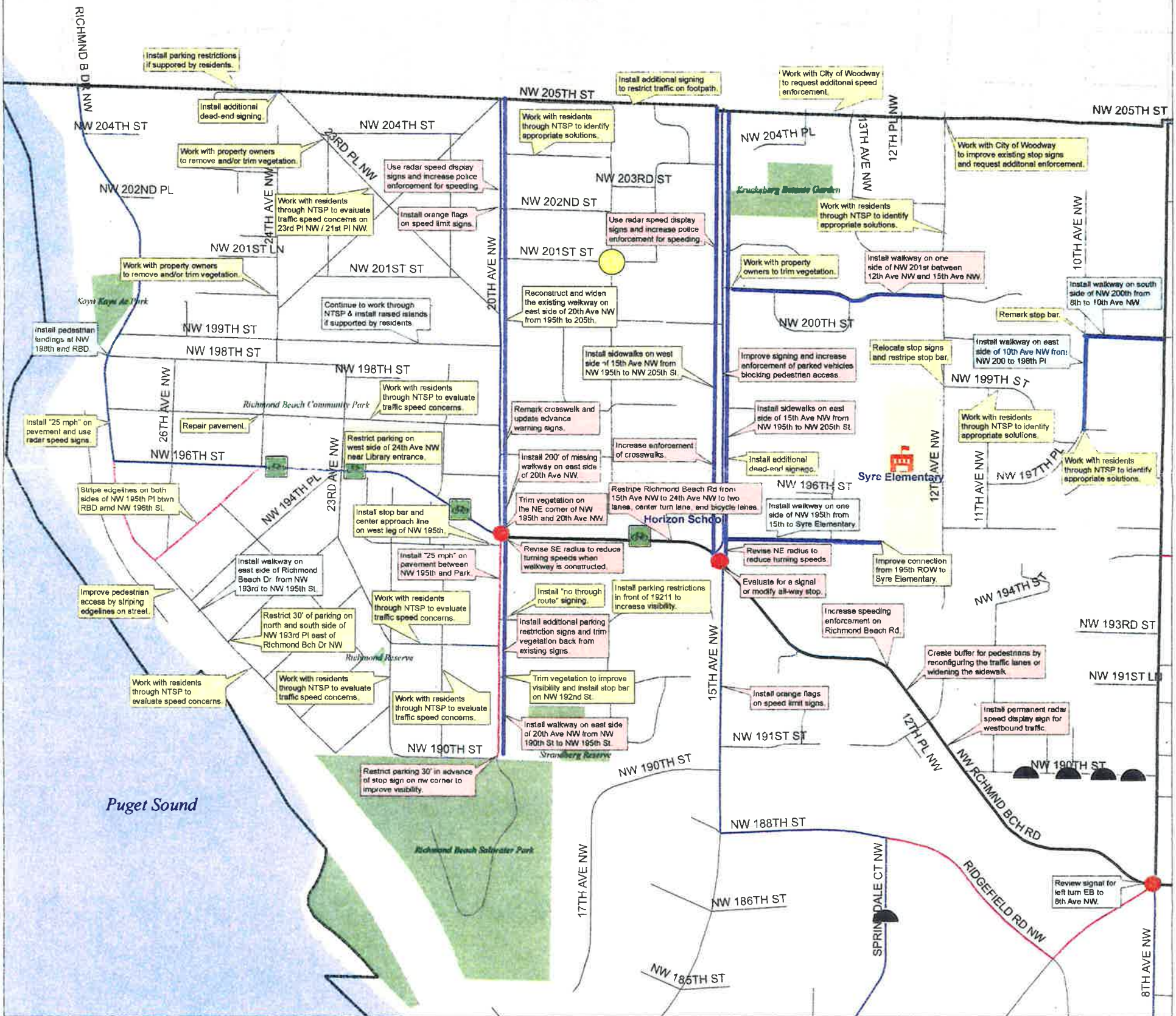
Geographic Information System

RICHMOND BEACH

DRAFT

NEIGHBORHOOD RECOMMENDATIONS

Woodway



Legend

- School
- Speed Hump
- Traffic Circle
- Water
- Park or Trail
- City Boundary

Two-way Left Turn Lane and Bicycle Lanes

- Intersection Improvement
- Pedestrian Walkway
- High Priority Recommendation
- Medium Priority Recommendation
- Low Priority Recommendation
- City Routine Maintenance Recommendation

0 500 1,000 1,500 2,000 Feet

1 inch = 216.7 feet



City of Shoreline
17500 Midvale Ave N
Shoreline, WA 98133
(206) 801-2700
www.shorelinewa.gov

No warranties of any sort, including accuracy, fitness, or merchantability, accompany this product.
Plot Date: 2010