















925

888





WASHINGTON  
AGH8446

8DP6466

WASHINGTON  
C441930

WASHINGTON  
70788





**BAYDPS**  
CAMP A AND TACOMA  
WASHINGTON

OBJECTS IN MIRROR ARE  
CLOSER THAN THEY APPEAR















STOP















2141

AGE8576

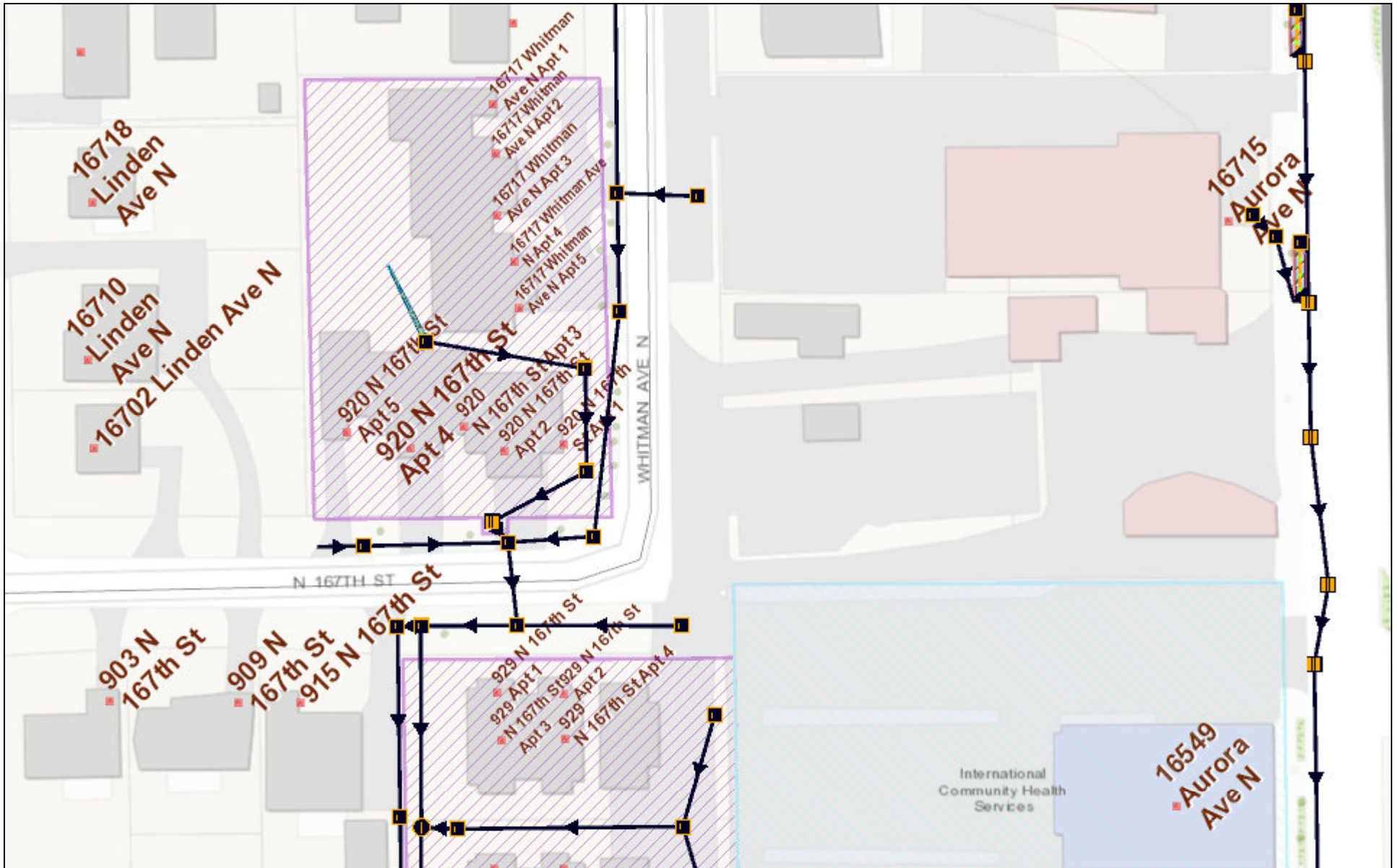
KUBOTA







# ArcGIS Web Map



October 17, 2017

## Catch Basin

- Type 1 Catch Basin
- Type 2 Catch Basin
- Downspout Drain

- Area Drain
- Yard Drain

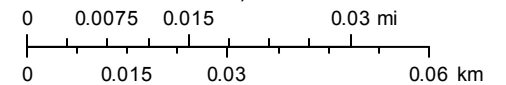
## Manhole

- Type 1 Man Hole

- Type 2 Man Hole
- Type 3 Man Hole
- Energy Dissipator
- Access Riser

- Pipe Inlet
- Gauge
- Outfall
- Pump Station Controls

1:1,128



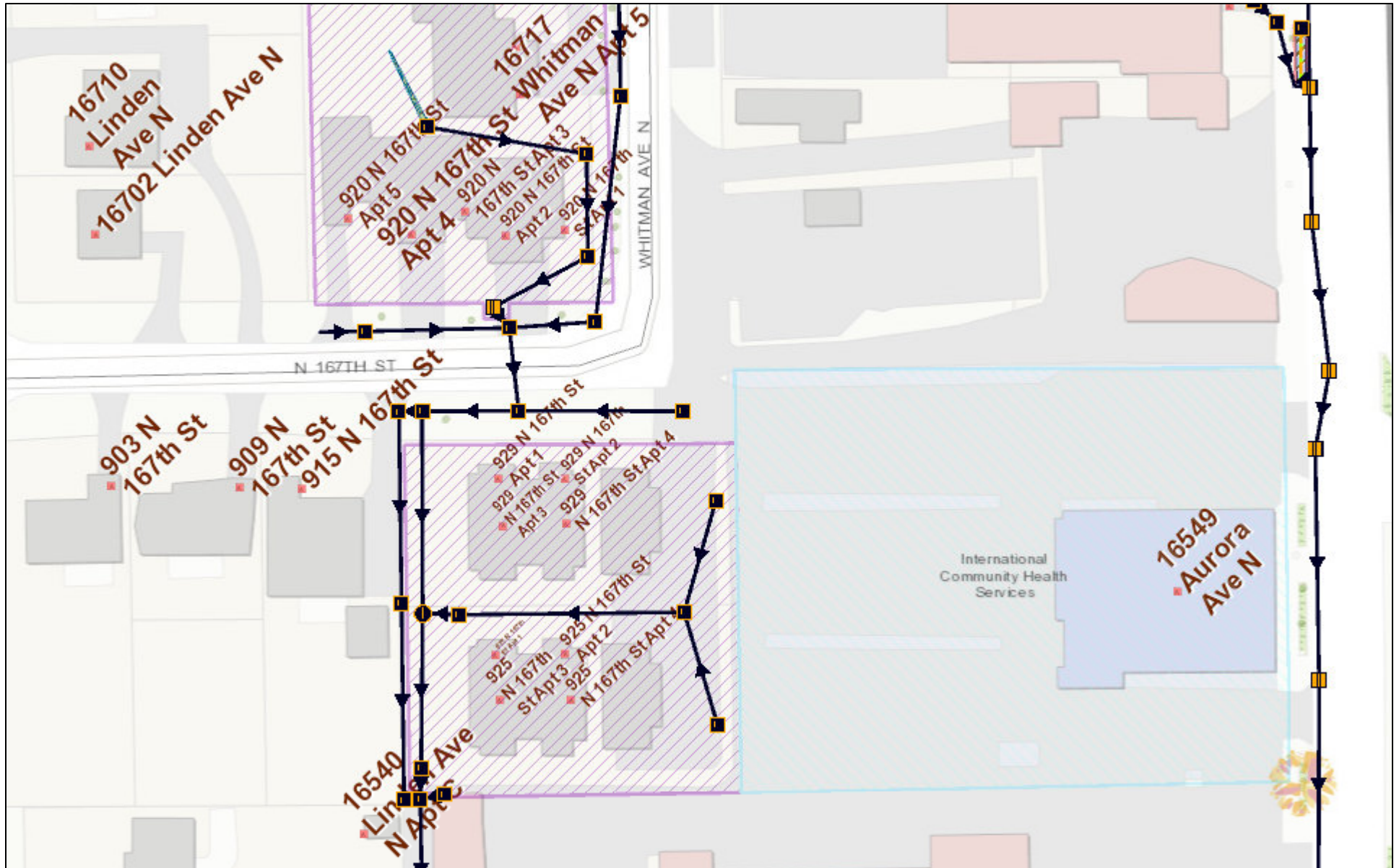
Sources: Esri, HERE, DeLorme, Intermap, increment P Corp., GEBCO, USGS, FAO, NPS, NRCAN, GeoBase, IGN, Kadaster NL, Ordnance Survey,

No warranties of any sort, including accuracy, accompany this product.

Web AppBuilder for ArcGIS



# ArcGIS Web Map



October 17, 2017

## Catch Basin

- Type 1 Catch Basin
- Type 2 Catch Basin
- Downspout Drain

- Area Drain
- Yard Drain

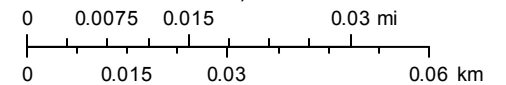
## Manhole

- Type 1 Man Hole

- Type 2 Man Hole
- Type 3 Man Hole
- Energy Dissipator
- Access Riser

- Pipe Inlet
- Gauge
- Outfall
- Pump Station Controls

1:1,128



Sources: Esri, HERE, DeLorme, Intermap, increment P Corp., GEBCO, USGS, FAO, NPS, NRCAN, GeoBase, IGN, Kadaster NL, Ordnance Survey,

No warranties of any sort, including accuracy, are made by Esri, HERE, DeLorme, Intermap, or any other contributor to this product.

Web AppBuilder for ArcGIS









542-9099

GERBES  
TOWING

U900T2332083

5578-012 TOW

















Blank white sign on a wooden post.

NO PARKING  
ANYTIME

6A17747

Blue recycling bin with a white logo.  
Black recycling bin with a white logo.



