

## Pedestrian and Bicycle Improvements are coming to your street!

In 2013 City of Shoreline employees secured grant funding to construct two east-west connections between the Interurban and Burke Gilman Trails. City staff worked with Lake Forest Park to layout a northern route and a southern route (see attached map).

### What is happening on NE 155<sup>th</sup> St?

The southern route is on NE 155<sup>th</sup> St from Aurora Ave N to 15<sup>th</sup> Ave NE. The project will install continuous bike lanes along the corridor. This will be accomplished by installing new markings between 5<sup>th</sup> Ave NE and 15<sup>th</sup> Ave NE similar to the ones west of 5<sup>th</sup> Ave NE. New roadway cross-section will include:

- 1) A 5.5' wide bike lane in each direction
- 2) A 10' wide vehicle lane in each direction
- 3) A 10' wide center turn lane



Photo: NE 155<sup>th</sup> St west of 5<sup>th</sup> Ave NE

### What will construction look like?

Construction impacts include, but are not limited to:

- Temporary loss of two-way traffic (all lane closures to be completed between the hours of 9am-3pm)
- Permanent loss of on-street parking along NE 155<sup>th</sup> St between 5<sup>th</sup> Ave NE and 15<sup>th</sup> Ave NE
- Temporary bus stop impacts

**Construction is currently scheduled to begin in May. Work on NE 155<sup>th</sup> St should last 1-2 weeks, depending on weather.**

For more information please see our project website:

<http://www.cityofshoreline.com/government/departments/public-works/capital-improvement-plan/interurban-trail-burke-gilman-trail-connectors-project>

If you have questions please contact:

Alisa Arment, Capital Projects Engineer I - 206.801.2473 - [arment@shorelinewa.gov](mailto:arment@shorelinewa.gov)


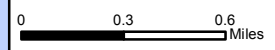
# Attachment A: Vicinity Map

## Interurban Trail/ Burke-Gilman Trail Connectors Project

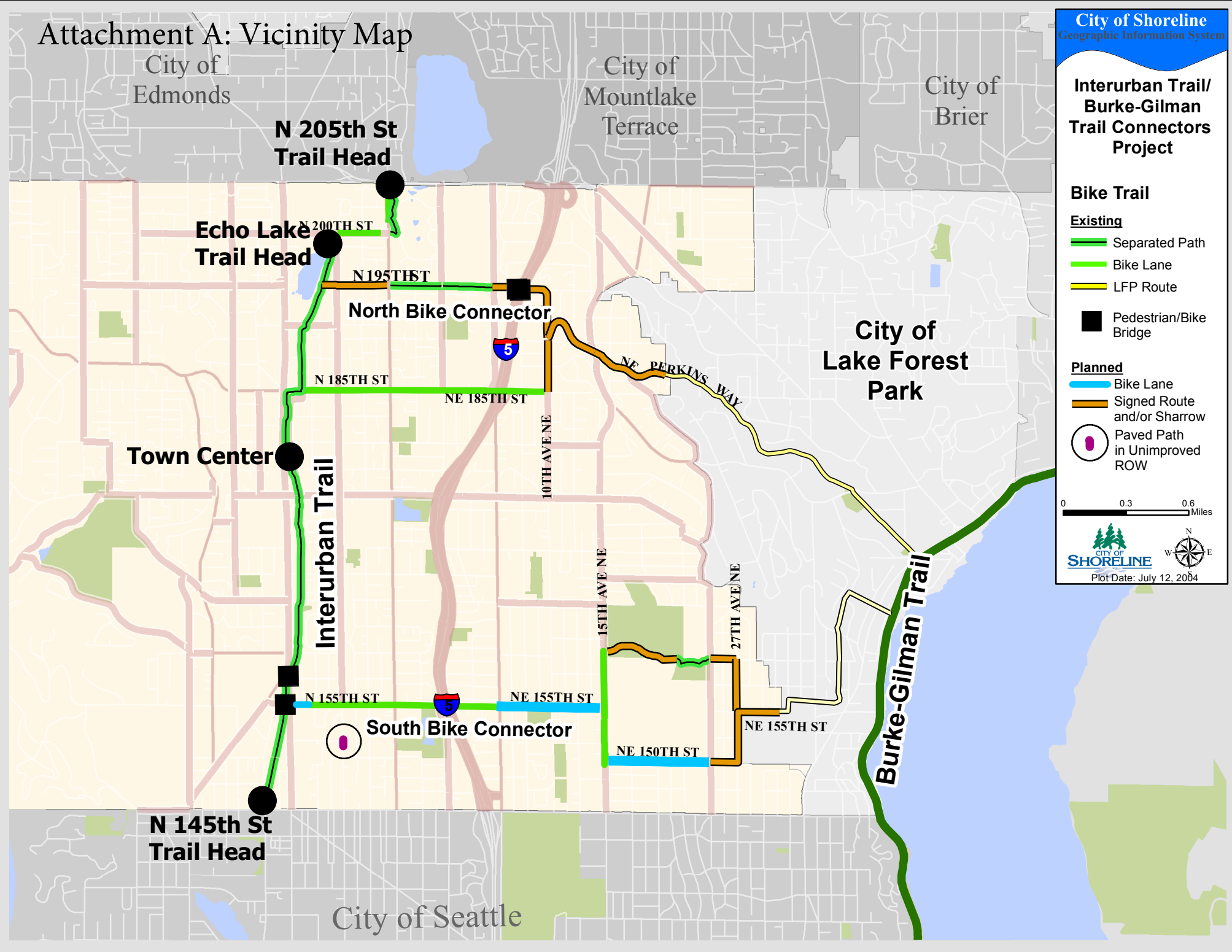
### Bike Trail

- Existing**
- Separated Path
  - Bike Lane
  - LFP Route
  - Pedestrian/Bike Bridge

- Planned**
- Bike Lane
  - Signed Route and/or Sharrow
  - Paved Path in Unimproved ROW



Plot Date: July 12, 2004



City of Edmonds

City of Mountlake Terrace

City of Brier

**N 205th St Trail Head**

**Echo Lake Trail Head**

**North Bike Connector**

**Town Center**

**Interurban Trail**

**City of Lake Forest Park**

**Burke-Gilman Trail**

**South Bike Connector**

**N 145th St Trail Head**

City of Seattle

N 200TH ST

N 195TH ST

N 185TH ST

NE 185TH ST

10TH AVENUE

15TH AVENUE NE

27TH AVENUE NE

N 155TH ST

NE 155TH ST

NE 150TH ST

NE 155TH ST

NE PERKINS WAY

