

PROS Plan

Light Rail Station Subareas
Parks & Open Space Plan



Precedence for the Plan

The Environmental Impact Statements for the Light Rail Station Subarea Plans indicate that:

- The projected 2035 population level would create a demand for approximately one new neighborhood park in EACH of the subareas
- At full build-out, a combination of between two and nine new neighborhood parks or different parks and recreation facilities will be needed.

Public Involvement



Goals

- Summarize anticipated impacts and potential mitigation for population and development growth in Subareas.
- Assess and set targets for future parkland and park amenities offered in Subareas.
- Identify and prioritize opportunities for meeting targets in Subareas.

Subareas Existing & Future Demand

Demand and Need	2016 Subarea Total	2035 Subarea Total Projected Demand	Benchmark Data
Total park land	66 acres	200 acres	7.43 acres per 1,000 (Shoreline current)
Natural Area park land	30 acres	40 acres	5% Total Target above
Playgrounds	5	8	3,493 residents per
Swings	3	5	No NRPA Benchmark
Basketball Courts	1	3	7,788 residents per
Multi-Purpose Courts - Tennis	4	2	15,250 residents per
Multi-Purpose Courts- Pickleball	0	2	15,250 residents per
Multi-Purpose Rectangular Fields	3	2	15,288 residents per
Multi-Use Synthetic Athletic Fields	3	1	28,541 residents per
Youth Baseball/Softball Fields	4	2	14,978 residents per
Community Gardens	1	1	39,555 residents per
Off-Leash Dog Areas	1	0	57,535 residents per
Spray Parks	0	1	No NRPA Benchmark
Skate Parks	1	0	No NRPA Benchmark
Frisbee Golf	0	1	No NRPA Benchmark
Picnic Shelters	2	2	No NRPA Benchmark
# Walking & jogging Track/Loop	2	1	No NRPA Benchmark
Walking/Biking Trails	7,400 lineal feet		No NRPA Benchmark
Nature Trails	10,000 lineal feet		No NRPA Benchmark
Public Art	10		No NRPA Benchmark



2035 Subarea Targets

2016 Park Land Benchmark	2016 Total Park land in Subareas	2035 Subarea Target Total Park land	2035 Subarea Target Increase Needed
7.43 Acres/ 1,000 residents	66 Acres	200 Acres	134 Acres

Outdoor Recreation Amenity	Target for added amenities
Playgrounds and swings	5
Basketball Courts	2
Pickleball Courts	2
Picnic Shelters	2
Community Garden	1
Spray Park	1
Walking trail/loop	1
Trails (Nature/Walking/Biking)	2 miles



Planning for Future Capacity

- Acquiring of new, smaller neighborhood sized parks
- Expand existing parks by adjacent land acquisitions
- Use and program public rights-of-ways for recreation
- Develop public/private partnerships
- Design/maintain existing parks to avoid overuse
- Add additional recreation amenities in existing parks




Connections

Neighborhood Greenways (Sidewalks, Trees, Traffic Calming on Local Streets)



Connections



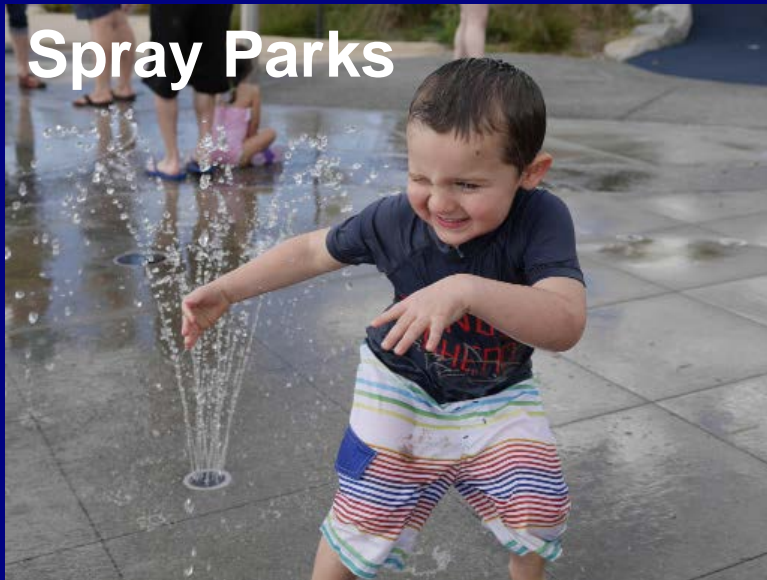
Acquisitions

Plazas and Pocket Parks



Improvements

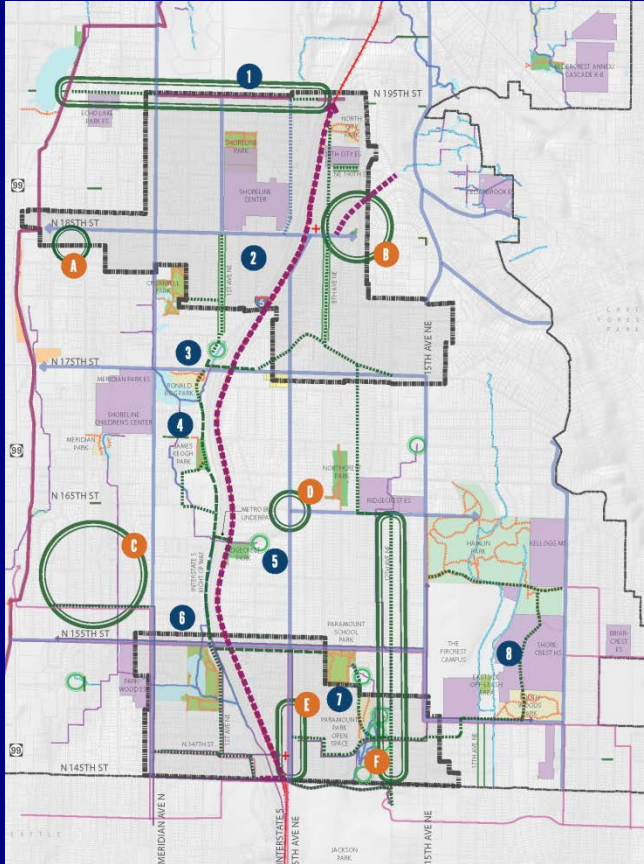
Spray Parks



Play Grounds



Opportunity Mapping



- Connections
- Acquisitions (A-F in Orange)
- Improvements (1-8 in Blue)


Integration into PROS Plan & CIP

Interactive Art



Next Steps

Shared Public Space



Trails