








**145<sup>TH</sup> STREET STATION SUBAREA PLAN  
DRAFT PLANNED ACTION BOUNDARY  
AUGUST 22, 2016**

**LEGEND**

-  Planned Action Boundary
-  Study Area Boundary
-  Not Subject to Planned Action Ordinance
-  MUR-70
-  MUR-45
-  MUR-35
-  Public Open Space

