

# 145th SSSP Topography

Representation of Official  
Comprehensive Land Use  
Map Adopted By  
City Ordinance No. 292.  
Shows amendments through  
April 1, 2014.

### Other Map Features




#### Index

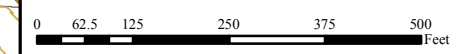
#### Contour Type

- Depression\_Index\_Contour
- Indefinite\_Depression\_Index\_Contour
- Indefinite\_Index\_Contour
- Index\_Contour

 Land Use  
Study Area

#### Type

-  Mobility Study Area
-  Open Water
-  Unclassified Right of Way



No warranties of any sort,  
including accuracy,  
fitness, or merchantability,  
accompany this product.

