

# ORIGINAL

## RESOLUTION NO. 349

**A RESOLUTION OF THE CITY COUNCIL THE CITY OF SHORELINE, WASHINGTON, ADOPTING A SIX-YEAR (2014-2019) TRANSPORTATION IMPROVEMENT PLAN AND DIRECTING THE SAME TO BE FILED WITH THE STATE SECRETARY OF TRANSPORTATION AND TRANSPORTATION IMPROVEMENT BOARD.**

WHEREAS, the City Council of the City of Shoreline has previously adopted a Comprehensive Plan including a six-year Transportation Improvement Plan required by RCW 35.77.010 as part of the Transportation Element of the Plan; and

WHEREAS, the City Council of the City of Shoreline has reviewed the work accomplished under the said Plan, determined current and future City Street needs, and based upon these findings a Six-Year Transportation Improvement Plan for the ensuing six (6) calendar years has been prepared; and

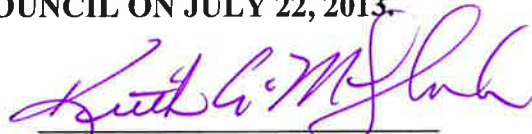
WHEREAS, a public hearing was held on the Six-Year Transportation Improvement Plan on July 8, 2013;

**NOW, THEREFORE, THE CITY COUNCIL OF THE CITY OF SHORELINE, WASHINGTON, HEREBY RESOLVES AS FOLLOWS:**


**Section 1.** Plan Adopted. The Six-Year Transportation Improvement Plan for the City of Shoreline for the ensuing six (6) calendar years (2014-2019 inclusive) attached hereto as Exhibit A and incorporated herein by this reference, which Plan sets forth the project location, type of improvement and estimated cost thereof, is hereby adopted.

**Section 2.** Filing of Plan. Pursuant to Chapter 35.77.010 RCW, the City Clerk is hereby authorized and directed to file a copy of this resolution forthwith, together with the Exhibit attached hereto, with the Secretary of Transportation and a copy with the Transportation Improvement Board for the State of Washington.

**ADOPTED BY THE CITY COUNCIL ON JULY 22, 2013.**

  
Keith A. McGlashan, Mayor

**ATTEST:**

  
Scott Passey, City Clerk

## EXHIBIT A

**City of Shoreline  
2014-2019 Transportation Improvement Program****1. What is the Six-Year Transportation Improvement Program (TIP)?**

The City of Shoreline Six-Year Transportation Improvement Program (TIP) is a short-range planning document that is updated annually based upon needs and policies identified in the City's Comprehensive Plan and Transportation Master Plan. It identifies Shoreline's current needed transportation projects and programs for the next six years.

**2. What is included in the TIP?**

A project sheet for each project or program in the TIP has been developed and includes the following:

- **Scope/Narrative:** A description of the project or program including the specific work to be performed, project elements, project/program purpose and/or interagency coordination efforts.
- **Funding:** Identifies whether a project is funded, partially funded or unfunded and known funding sources.
- **Funding Outlook:** A description of the current funding projection for the project (when applicable).
- **Project Status:** Identifies Council goals achieved by each project, the stage of a project (such as design, environmental review or construction), previous years' work and expenditures and/or potential revenue sources for projects.
- **Purpose/Goals Achieved:** Identifies which of several purposes the project satisfies and/or general goals the project achieves including Non-motorized Transportation; System Preservation; Growth Management; Improves Efficiency and Operations; Safety; Major Structures; Corridor Study; and/or Interjurisdictional Coordination.

Projects in the TIP are sorted into four categories: Funded Programs, Funded Projects, Unfunded Programs and Unfunded Projects. Projects and programs that are underfunded or partially funded are included in the funded categories. Generally, funded projects are those included in the City's 2013-2018 Capital Improvement Plan. All projects and programs identified for 2019 are unfunded. All of the funded programs are identified as underfunded, as additional work could be completed through these programs with supplemental funding.

**3. Project Costs and Funding**

Each project listed in the TIP includes an estimated project cost, the amount of funding secured or unsecured and the funding source for the six year period covered by the TIP. If grant funding has been secured from a specific source, it is identified. The Funding Outlook section of each project sheet identifies the total project cost and any previous expenditures. Potential grant funding sources are also identified in this section. Projects listed that are necessary to accommodate growth and allow the City to maintain its adopted Levels of Service may be funded in part by transportation impact fees. While the City has not adopted an impact fee program at this time, Council has directed staff to develop such a program so this potential funding source is included. The costs for projects programmed for the first three years of the TIP have been developed with a higher level of detail whereas those in the latter three years have been developed with less specificity, as the projects are generally less defined.

#### **4. Developing the TIP**

The annual TIP update starts with the previously adopted TIP. Projects in the previously adopted TIP are reviewed and projects that have been completed, or because of changing conditions, are no longer needed are removed from the TIP. The remaining projects carried over from the previous TIP are reviewed for changes to cost estimates, project funding, schedule, or scope during the update process to ensure that the best information is represented in the TIP.

New projects are generated from many sources, including the City's adopted Transportation Master Plan (TMP), Council priorities, identification of new issues or deficiencies, response to growth, accident locations or the potential to secure grant funding. The City may use tools such as pavement management rating, analysis of accident data and transportation modeling to help identify potential new projects. Potential new projects undergo a review of scope, priority, schedule and cost analysis.

Updated projects from the previous TIP and new projects are then used to create a draft TIP project list. The phasing and funding of these projects in the draft TIP is based on an evaluation of project priority compared with priorities laid out in the Transportation Master Plan, commitments to projects and programs that are already underway, secured grants, partnerships the City has entered into with other jurisdictions and agencies and new opportunities that arise to leverage local transportation funding in combination with other funding sources.

Once the draft TIP has been developed, a public hearing is held to provide an opportunity for the community comment. Based on the results of the public hearing and comments from the Shoreline City Council a final version of the TIP is developed. This final version is then adopted by the City Council.

#### **5. Relationship of the TIP to other Transportation Documents**

##### ***A. Six-Year Capital Improvement Plan***

Once adopted, the TIP helps to guide funding and implementation priorities during the development of the transportation portion of the Capital Improvement Plan (CIP). The CIP is a six-year financial plan addressing capital needs and is updated along with the development of the City's operating budget. The CIP shows the City-funded portion of projects and is constrained by current budget forecasts, whereas the TIP shows the complete project list, including unfunded projects and programs.

##### ***B. Transportation Master Plan***

The City of Shoreline's Transportation Master Plan (TMP) is the long-range blueprint for travel and mobility, describing a vision for transportation that supports the City's adopted Comprehensive Plan. The TMP provides guidance for public and private sector decisions on local and regional transportation investments, including short-, mid-, and long-range transportation and related land-use activities. In this way, the City can assess the relative importance of projects and schedule their planning, engineering and construction as growth takes place and the need for the facilities and improvements is warranted. It also establishes a prioritization of the projects to be included in future capital improvement plans. The TMP covers all forms of personal travel – walking, bicycling, transit and automobile.

***C. State and Federal Requirements***

State law requires that each city develop a local TIP and that it be annually updated (RCW 35.77.010). It is also requires that projects be included in the TIP in order for cities to compete for transportation funding grants from most Federal and State sources. Federal grant funded and regionally significant projects from the first three years of the City's TIP are included in the Regional TIP, which is assembled by the Puget Sound Regional Council for King, Kitsap, Pierce, and Snohomish Counties. The regional TIPs (RTIP) from around the State are then combined to form the State TIP (STIP), which is approved by the Governor and then submitted to the Federal Highway Administration and Federal Transit Authority for their review and approval.

**Contact Information**

For additional information, contact Kirk McKinley, Transportation Planning Manager, 206.801.2481, [kmckinley@shorelinewa.gov](mailto:kmckinley@shorelinewa.gov) or Alicia McIntire, Senior Transportation Planner, 206.801.2483, [amcintire@shorelinewa.gov](mailto:amcintire@shorelinewa.gov).

FUNDED PROGRAMS (FULLY OR UNDERFUNDED)

1. Curb Ramp, Gutter and Sidewalk Program (underfunded)
2. Traffic Safety Improvements (underfunded)
3. Annual Road Surface Maintenance Program (underfunded)
4. Traffic Signal Rehabilitation (underfunded)

FUNDED PROJECTS (FULLY OR PARTIALLY)

5. NE 195<sup>th</sup> Street Trail – 1<sup>st</sup> Avenue NE to 5<sup>th</sup> Avenue NE
6. Interurban/Burke-Gilman Connectors
7. NW 195<sup>th</sup> Street – Safe Routes to School project
8. Aurora Corridor Improvement Project – N 192<sup>nd</sup> Street to N 205<sup>th</sup> Street
9. Safety Enhancements on Aurora Avenue N
10. 145<sup>th</sup> Street (SR 523) Corridor Improvements (partially)
11. 10<sup>th</sup> Avenue NW Hidden Lake Bridge Rehabilitation/Replacement (partially)

UNFUNDED PROGRAMS

12. Transportation Project Grant Match Fund

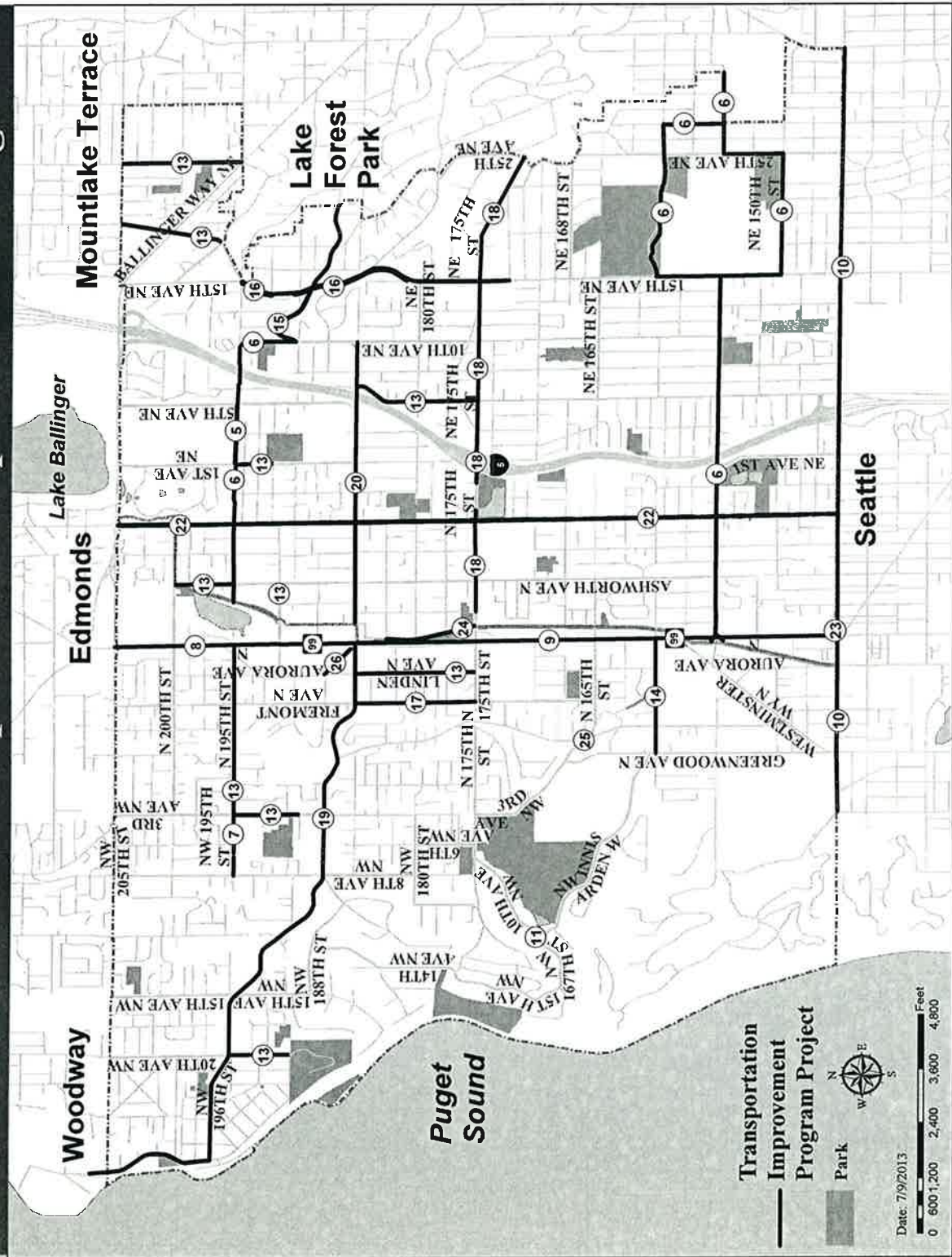
UNFUNDED PROJECTS

13. New Sidewalk Projects
14. N 160<sup>th</sup> Street Corridor Improvements
15. NE Perkins Way Improvements – 10<sup>th</sup> Avenue NE to 15<sup>th</sup> Avenue NE
16. 15<sup>th</sup> Avenue NE – NE 172<sup>nd</sup> Street to NE 195<sup>th</sup> Street
17. Fremont Avenue N – N 175<sup>th</sup> Street to N 185<sup>th</sup> Street
18. N/NE 175<sup>th</sup> Street Corridor Improvements
19. NW Richmond Beach Road Corridor Improvements
20. N/NE 185<sup>th</sup> Street Corridor Improvements
21. Major Preservation Projects
22. Meridian Avenue N Corridor Improvements
23. Aurora Avenue N at N 145<sup>th</sup> Street Dual Left Turn Lane
24. Midvale Avenue N – N 175<sup>th</sup> Street to N 183<sup>rd</sup> Street
25. N 165<sup>th</sup> Street and Carlyle Hall Road N Sidewalk and Intersection Safety
26. Firlands Way N – Linden Ave N to Aurora Avenue N



Project #	Project	2014		2015		2016		2017		2018		2019		2014-2019	
		Estimate	Estimate	Estimate	Estimate	Estimate	Estimate	Estimate	Estimate	Estimate	Estimate	Estimate	Estimate	Total	Total
	<b>FUNDED PROGRAMS (FULLY OR PARTIALLY)</b>														
1	Curb Ramp, Gutter & Sidewalk Program	\$ 150,000	\$ 150,000	\$ 150,000	\$ 150,000	\$ 150,000	\$ 150,000	\$ 150,000	\$ 150,000	\$ 150,000	\$ 150,000	\$ 150,000	\$ 150,000	\$ 900,000	\$ 900,000
2	Traffic Safety Improvements	\$ 285,000	\$ 285,000	\$ 285,000	\$ 285,000	\$ 285,000	\$ 285,000	\$ 285,000	\$ 285,000	\$ 285,000	\$ 285,000	\$ 285,000	\$ 285,000	\$ 1,710,000	\$ 1,710,000
3	Annual Road Surface Maintenance Program	\$ 1,450,000	\$ 1,650,000	\$ 1,650,000	\$ 2,050,000	\$ 2,050,000	\$ 2,050,000	\$ 2,050,000	\$ 2,050,000	\$ 2,050,000	\$ 2,050,000	\$ 2,050,000	\$ 2,050,000	\$ 11,300,000	\$ 11,300,000
4	Traffic Signal Rehabilitation	\$ 230,000	\$ 230,000	\$ 230,000	\$ 200,000	\$ 200,000	\$ 200,000	\$ 200,000	\$ 200,000	\$ 200,000	\$ 200,000	\$ 200,000	\$ 200,000	\$ 1,260,000	\$ 1,260,000
	<b>FUNDED PROJECTS (FULLY OR PARTIALLY)</b>														
5	NE 195th St Trail - 1st Ave NE to 5th Ave NE	\$ 370,000												\$ 370,000	\$ 370,000
6	Interurban/Burke-Gilman Connectors	\$ 540,000												\$ 540,000	\$ 540,000
7	NW 195th St - Safe Routes to School Project	\$ 168,500	\$ 251,500											\$ 420,000	\$ 420,000
8	Aurora Corridor Improvement Project - N 192nd St to N 205th St	\$ 17,870,000	\$ 17,440,000											\$ 35,310,000	\$ 35,310,000
9	Safety Enhancements to Aurora Ave N	\$ 140,000												\$ 140,000	\$ 140,000
10	145th St (SR 523) Corridor Improvements	\$ 250,000	\$ 1,000,000	\$ 1,000,000	\$ 2,000,000	\$ 2,000,000	\$ 2,000,000	\$ 5,000,000	\$ 5,000,000	\$ 20,000,000	\$ 20,000,000	\$ 20,000,000	\$ 20,000,000	\$ 48,250,000	\$ 48,250,000
11	10th Ave NW Hidden Lake Bridge Rehabilitation/Replacement	\$ 75,000	\$ 2,250,000	\$ 2,250,000	\$ 2,250,000	\$ 2,250,000	\$ 2,250,000							\$ 4,575,000	\$ 4,575,000
	<b>UNFUNDED PROGRAMS</b>														
12	Transportation Project Grant Match Fund	\$ 500,000												\$ 500,000	\$ 500,000
	<b>UNFUNDED PROJECTS</b>														
13	New Sidewalk Projects	\$ 120,000	\$ 690,000	\$ 690,000	\$ 650,000	\$ 650,000	\$ 650,000	\$ 290,000	\$ 290,000	\$ 2,030,000	\$ 2,030,000	\$ 2,790,000	\$ 2,790,000	\$ 6,570,000	\$ 6,570,000
14	N 160th St Corridor Improvements		\$ 300,000	\$ 300,000	\$ 3,625,000	\$ 3,625,000	\$ 3,625,000	\$ 3,625,000	\$ 3,625,000					\$ 7,550,000	\$ 7,550,000
15	NE Perkins Way Improvements - 10th Ave NE to 15th Ave NE		\$ 50,000	\$ 50,000								\$ 580,000	\$ 580,000	\$ 630,000	\$ 630,000
16	15th Ave NE - NE 172nd St to NE 195th St		\$ 75,000	\$ 75,000								\$ 1,400,000	\$ 1,400,000	\$ 1,475,000	\$ 1,475,000
17	Fremont Ave N Corridor - N 175th Street to N 185th Street									\$ 540,000	\$ 540,000			\$ 540,000	\$ 540,000
18	N/NE 175th St Corridor Improvements											\$ 97,280,000	\$ 97,280,000	\$ 97,280,000	\$ 97,280,000
19	NW Richmond Beach Rd Corridor Improvements	\$ 200,000										\$ 33,720,000	\$ 33,720,000	\$ 33,920,000	\$ 33,920,000
19a	NW Richmond Beach Rd at 3rd Ave NW		\$ 2,320,000	\$ 2,320,000										\$ 2,320,000	\$ 2,320,000
20	N/NE 185th St Corridor Improvements											\$ 7,540,000	\$ 7,540,000	\$ 7,540,000	\$ 7,540,000
21	Major Preservation Projects	\$ 2,000,000	\$ 2,000,000	\$ 2,000,000	\$ 2,000,000	\$ 2,000,000	\$ 2,000,000	\$ 2,000,000	\$ 2,000,000	\$ 2,000,000	\$ 2,000,000	\$ 2,000,000	\$ 2,000,000	\$ 12,000,000	\$ 12,000,000
22	Meridian Ave N Corridor Improvements											\$ 7,880,000	\$ 7,880,000	\$ 7,880,000	\$ 7,880,000
23	Aurora Ave N at N 145th St Dual Left Turn											\$ 4,700,000	\$ 4,700,000	\$ 4,700,000	\$ 4,700,000
24	Midvale Ave N - N 175th St to N 183rd St											\$ 510,000	\$ 510,000	\$ 510,000	\$ 510,000
	N 165th St and Carlyle Hall Rd N Sidewalk and Intersection Safety							\$ 50,000	\$ 50,000					\$ 2,150,000	\$ 2,150,000
25	Firlands Way N - Linden Ave N to Aurora Ave N											\$ 2,600,000	\$ 2,600,000	\$ 2,600,000	\$ 2,600,000
26	<b>Total Expenditures by Year</b>	<b>\$ 24,348,500</b>	<b>\$ 28,691,500</b>	<b>\$ 28,691,500</b>	<b>\$ 13,210,000</b>	<b>\$ 13,210,000</b>	<b>\$ 13,210,000</b>	<b>\$ 13,650,000</b>	<b>\$ 13,650,000</b>	<b>\$ 27,255,000</b>	<b>\$ 27,255,000</b>	<b>\$ 185,785,000</b>	<b>\$ 185,785,000</b>	<b>\$ 292,940,000</b>	<b>\$ 292,940,000</b>

# City of Shoreline Transportation Improvement Program



- 5. NE 195th Street Trail – 1st Avenue NE to 5th Avenue NE
- 6. Interurban/Burke-Gilman Connectors project
- 7. NW 195th Street – Safe Routes to School
- 8. Aurora Corridor Improvement Project – N 192nd Street to N 205th Street
- 9. Safety Enhancements on Aurora Avenue N
- 10. 145th Street (SR 523) Corridor Improvements
- 11. 10th Avenue NW Hidden Lake Bridge Rehabilitation/Replacement
- 13. New Sidewalk Projects
- 14. N 160th Street Corridor Improvements
- 15. NE Perkins Way Improvements – 10th Avenue NE to 15th Avenue NE
- 16. 15th Avenue NE – NE 172nd Street to NE 195th Street
- 17. Fremont Avenue N – N 175th Street to N 185th Street
- 18. N/NE 175th Street Corridor Improvements
- 19. NW Richmond Beach Road Corridor Improvements
- 20. N/NE 185th Street Corridor Improvements
- 22. Meridian Avenue N Corridor Improvements
- 23. Aurora Avenue N at N 145th Street Dual Left Turn Lane
- 24. Midvale Avenue N – N 175th Street to N 183rd Street
- 25. N 165th Street and Carlyle Hall Road N Sidewalk and Intersection Safety
- 26. Firlands Way N – Linden Ave N to Aurora Avenue N

## CITYWIDE IMPROVEMENTS

- 1. Curb Ramp, Gutter and Sidewalk Program
- 2. Traffic Safety Improvements
- 3. Annual Road Surface Maintenance Program
- 4. Traffic Signal Rehabilitation
- 12. Transportation Project Grant Match Fund
- 21. Major Preservation Projects

Date: 7/9/2013



Transportation Improvement Program Project  
Park

**FUNDED PROGRAMS**  
**(FULLY OR PARTIALLY)**



**Project # and Name**

**1. Curb Ramp, Gutter and Sidewalk Program**

**Scope / Narrative**

The ongoing Curb Ramp, Gutter and Sidewalk Program includes design and construction of curb ramps in compliance with the Americans with Disabilities Act (ADA) standards and repairing and replacing existing cement concrete gutters and sidewalks damaged by tree roots, cracking or settlement. Curb ramp installation and sidewalk repair is often performed in advance of roadway overlay work.

**Funding**

FUNDING SOURCE	PARTIALLY FUNDED					UNFUNDED	2014-2019 Total
	2014 Estimate	2015 Estimate	2016 Estimate	2017 Estimate	2018 Estimate	2019 Estimate	
Roads Capital	\$150,000	\$150,000	\$150,000	\$150,000	\$150,000	\$150,000	\$900,000

**Funding Outlook**

This program is currently underfunded, as it is known that additional work could be performed annually. It is unknown how much additional funding is needed at this time. A full inventory is required in order to accurately assess the need. (The inventory is not funded at this time.) It is estimated that this program is underfunded annually by at least half. Future TIPs may include this information.

**Project Status**

Annual program, 2014-2019. This program helps to implement City Council Goal 2: Improve Shoreline's utility, transportation, and environmental infrastructure.

**Purpose / Goals Achieved**

- Non-motorized
- Safety
- Growth Management
- System Preservation
- Major Structures
- Corridor Study
- Improves Efficiency and Operations
- Interjurisdictional Coordination

**Project # and Name**

**2. Traffic Safety Improvements**

**Scope / Narrative**

This program addresses priority traffic and pedestrian safety concerns on both arterial and local streets. The primary purpose of this program will be to investigate traffic and pedestrian safety concerns, evaluate possible alternatives, and implement spot improvement projects to improve safety and enhance the livability of neighborhoods. The program works closely with neighborhoods to address cut-through traffic and neighborhood safety issues, and implement priority projects as identified in the Neighborhood Traffic Action Plans (NTAPs). This program seeks grant-funding sources for the implementation of new pedestrian safety concepts and traffic calming devices, such as school zone flashing signs.

**Funding**

FUNDING SOURCE	PARTIALLY FUNDED					UNFUNDED	2014-2019 Total
	2014 Estimate	2015 Estimate	2016 Estimate	2017 Estimate	2018 Estimate	2019 Estimate	
Roads Capital	\$285,000	\$285,000	\$285,000	\$285,000	\$285,000	\$285,000	\$1,710,000

**Funding Outlook**

This program is currently underfunded by \$97,500 annually in both 2014 and 2015. Additional improvements that could be implemented with supplemental funding include street lighting, ADA upgrades, countdown pedestrian signals and projects identified in the NTAPs.

**Project Status**

Annual program, 2014-2019. This program helps to implement City Council Goal 2: Improve Shoreline's utility, transportation, and environmental infrastructure and Goal 5: Promote and enhance the City's safe community and neighborhood initiatives and programs.

**Purpose / Goals Achieved**

- |   |   |  |
|---|---|--|
| <input checked="" type="checkbox"/> Non-motorized           | <input checked="" type="checkbox"/> Safety                | <input type="checkbox"/> Growth Management |
| <input type="checkbox"/> System Preservation                | <input type="checkbox"/> Major Structures                 | <input type="checkbox"/> Corridor Study    |
| <input type="checkbox"/> Improves Efficiency and Operations | <input type="checkbox"/> Interjurisdictional Coordination |  |

**Project # and Name**

**3. Annual Road Surface Maintenance Program**

**Scope / Narrative**

The City's long-term road surface maintenance program is designed to maintain the City's road system to the highest condition rating with the funds available using various thicknesses of asphalt overlay and bituminous surface treatments (BST). By performing continuous maintenance with BST, the City will extend the useful life of City streets by 10-12 years, increase skid resistance of the street surface, and improve ride quality. Each year, the City identifies roadways that require maintenance through this program. Preparatory work may include roadway grinding, crack sealing, pothole filling, curb ramp installation or replacement and sidewalk repair. As part of this program, the City repaints roadway markings and replaces signs. Roadways may be rechannelized where it has been determined that a different cross-section is needed.

A portion of this project budget will be dedicated to the implementation of bicycle signing and channelization throughout Shoreline in accordance with the City's adopted Bicycle System Plan. Bicycle facilities will include dedicated lanes, sharrows and freestanding signage, as well as wayfinding signs directing riders to local and regional destinations. Interim signage or striping may be installed in areas where a larger capital project is required in order to construct the permanent improvements. Installation of new roadway markings striping will be coordinated with the City's annual restriping to eliminate duplication of efforts.

**Funding**

FUNDING SOURCE	PARTIALLY FUNDED					UNFUNDED	2014-2019 Total
	2014 Estimate	2015 Estimate	2016 Estimate	2017 Estimate	2018 Estimate	2019 Estimate	
Roads Capital	\$1,450,000	\$1,650,000	\$2,050,000	\$2,050,000	\$2,050,000	\$2,050,000	\$11,300,000

**Funding Outlook**

This program is currently underfunded by approximately 50 percent (\$700,000 - \$1,000,000) annually. Additionally, the project fund includes \$50,000 annually for installation of bicycle markings and signage, including sharrows, bicycle lanes and signage. This portion of the project is currently unfunded.

**Project Status**

Annual program 2014-2019. This project helps to implement City Council Goal 2: Improve Shoreline's utility, transportation, and environmental infrastructure.

***Annual Road Surface Maintenance Program (cont.)***

**Purpose / Goals Achieved**

- |  |   |  |
|--|---|--|
| <input checked="" type="checkbox"/> Non-motorized                      | <input checked="" type="checkbox"/> Safety                | <input type="checkbox"/> Growth Management |
| <input checked="" type="checkbox"/> System Preservation                | <input type="checkbox"/> Major Structures                 | <input type="checkbox"/> Corridor Study    |
| <input checked="" type="checkbox"/> Improves Efficiency and Operations | <input type="checkbox"/> Interjurisdictional Coordination |  |



**Project # and Name****4. Traffic Signal Rehabilitation and Intelligent Transportation System (ITS)****Scope / Narrative**

There are currently 46 traffic signals in operation in Shoreline. The typical life span of the electronic hardware is 20 years. As technology improves, the older electronics become obsolete. By the end of a signal's 20-year life span, repair and maintenance becomes more expensive as parts may no longer be available. Older traffic signal controllers are very simple and have limited functionality. New controllers can accept a wide range of timing schemes and incorporate special timing patterns for dealing with emergency traffic rerouting, fire truck pre-emption and transit signal priority. They can be connected to operate in a coordinated network and connected to a master controller. Signal timing changes can then be made from a Traffic Management Center (TMC), thereby increasing efficiency. There are rechargeable battery packs that can be installed in signal controller cabinets that will keep a traffic signal operating in the event of a loss of power. For extended outages, a generator can be added to keep the signal running. The ability to keep traffic signals operating and vehicles moving is a key part of the City's emergency back-up support in conjunction with Shoreline's Emergency Management Plan.

Intelligent Transportation System (ITS) improvements help roadways operate more efficiently. By improving efficiency, there is also an improvement in safety, productivity, travel speed and reliability. Elements of an ITS system include variable message signs that help drivers make informed decisions about travel routes (such as indicating lane closures or estimated travel times to destinations), real-time traffic flow maps, traffic monitoring cameras and communications between each traffic signal and a TMC. Existing ITS components in the City include new fiber optic lines and traffic monitoring cameras installed as part of the Aurora Corridor Improvement project. The City will begin development of TMC to help manage these systems in 2013. It may be expanded or modified as the City's ITS system grows. This project will fully integrate and coordinate all city signals, with ITS improvements where appropriate, including traffic monitoring cameras. Future expansions of the system may include coordination with traffic signals in Seattle, cities to the north and those operated by the Washington State Department of Transportation.

**Funding**

FUNDING SOURCE	PARTIALLY FUNDED					UNFUNDED	2014-2019 Total
	2014 Estimate	2015 Estimate	2016 Estimate	2017 Estimate	2018 Estimate	2019 Estimate	
Roads Capital	\$230,000	\$230,000	\$200,000	\$200,000	\$200,000	\$200,000	\$1,260,000

**Funding Outlook**

The project fund includes approximately \$100,000 annually to complete the ITS components of this project. This portion of the project is currently unfunded.

**Project Status**

Annual program 2014-2019. This project helps to implement City Council Goal 2: Improve Shoreline's utility, transportation, and environmental infrastructure.



**Traffic Signal Rehabilitation and Intelligent Transportation System (ITS) (cont.)**

**Purpose / Goals Achieved**

- |  |   |  |
|--|---|--|
| <input type="checkbox"/> Non-motorized                                 | <input checked="" type="checkbox"/> Safety                | <input type="checkbox"/> Growth Management |
| <input checked="" type="checkbox"/> System Preservation                | <input type="checkbox"/> Major Structures                 | <input type="checkbox"/> Corridor Study    |
| <input checked="" type="checkbox"/> Improves Efficiency and Operations | <input type="checkbox"/> Interjurisdictional Coordination |  |

ORIGINAL

**FUNDED PROJECTS**  
**(FULLY OR PARTIALLY)**

**Project # and Name**

**5. NE 195<sup>th</sup> Street Trail – 1<sup>st</sup> Avenue NE to 5<sup>th</sup> Avenue NE**

**Scope / Narrative**

This project includes design and construction of a twelve foot wide separated bicycle and pedestrian trail on the north side of NE 195<sup>th</sup> St. The City will need to coordinate with Seattle City Light as relocation of the utility poles is necessary. This project is the final separated trail segment of the Northern Route of the Interurban/Burke-Gilman Connector. This project will connect to the separated trail located to the west between Meridian Ave N and 1<sup>st</sup> Ave NE and leads to the pedestrian and bicycle bridge crossing I-5. This project helps complete the Northern Connector between the Interurban and Burke Gilman Trails (Project #6).

**Funding**

FUNDING SOURCE	FUNDED						2014-2019 Total
	2014 Estimate	2015 Estimate	2016 Estimate	2017 Estimate	2018 Estimate	2019 Estimate	
CMAQ	\$320,050						\$320,050
Roads Capital	\$49,950						\$49,950
<b>PROJECT TOTAL</b>	\$370,000						\$370,000

**Funding Outlook**

The total cost for this project is \$430,000. The City estimates \$60,000 will be spent in 2013 for project administration, including design.

**Project Status**

Design initiated in 2013, Construction to be completed in 2014. This project helps to implement City Council Goal 2: Improve Shoreline's utility, transportation, and environmental infrastructure.

**Purpose / Goals Achieved**

- Non-motorized
- Safety
- Growth Management
- System Preservation
- Major Structures
- Corridor Study
- Improves Efficiency and Operations
- Interjurisdictional Coordination

**Project # and Name**

**6. Interurban/Burke-Gilman Connectors**

**Scope / Narrative**

Construct improvements to strengthen the connections between Shoreline's Interurban Trail and the Burke-Gilman Trail to the east in Lake Forest Park along two routes identified cooperatively by the Cities of Shoreline and Lake Forest Park. Projects include:

- Completion of the sidewalk gap on the north side of NE 150<sup>th</sup> St between 18<sup>th</sup> Ave NE and 20<sup>th</sup> Ave NE
- Rechannelization of NE 150<sup>th</sup> St from 15<sup>th</sup> Ave NE to 25<sup>th</sup> Ave NE to provide for bicycle lanes
- Installation of markings (lanes and sharrows) and signage for bicycles, including signage through Hamlin Park
- Construction of short pathways that provide access to the connectors

The City will work with Lake Forest Park to ensure facilities and signage are coordinated. A portion of the Northern Connection route will be the separated trail on NE 195<sup>th</sup> St from 1<sup>st</sup> Ave NE to 5<sup>th</sup> Ave NE (Project #5).

**Funding**

FUNDING SOURCE	FUNDED						2014-2019 Total
	2014 Estimate	2015 Estimate	2016 Estimate	2017 Estimate	2018 Estimate	2019 Estimate	
WSDOT Pedestrian & Bicycle Safety Program	\$540,000						\$ 540,000

**Funding Outlook**

Design may be initiated in 2013, Construction to be completed in 2014 or 2015, depending upon when design begins.

**Project Status**

Wayfinding signage for this project will be coordinated with the City of Lake Forest Park. This project helps to implement City Council Goal 2: Improve Shoreline's utility, transportation, and environmental infrastructure.

**Purpose / Goals Achieved**

- |   |  |  |
|---|--|--|
| <input checked="" type="checkbox"/> Non-motorized           | <input checked="" type="checkbox"/> Safety                           | <input type="checkbox"/> Growth Management |
| <input type="checkbox"/> System Preservation                | <input type="checkbox"/> Major Structures                            | <input type="checkbox"/> Corridor Study    |
| <input type="checkbox"/> Improves Efficiency and Operations | <input checked="" type="checkbox"/> Interjurisdictional Coordination |  |

**Project # and Name**

**7. NW 195<sup>th</sup> Street – Safe Routes to School Project**

**Scope / Narrative**

This project will improve pedestrian access to Einstein Middle School through the following projects:

- Construct sidewalks where missing on the south side of NW 195<sup>th</sup> St from 3<sup>rd</sup> Ave NW to 8<sup>th</sup> Ave NW
- Construct a sidewalk on the east side of 5<sup>th</sup> Ave NW between NW 195<sup>th</sup> St and NW 196<sup>th</sup> Pl
- Install or replace curb ramps at the intersections with 3<sup>rd</sup> Ave NW, 5<sup>th</sup> Ave NW and 8<sup>th</sup> Ave NW
- Install four School Zone Flashing Signs on all legs of the NW 195<sup>th</sup> St to 3<sup>rd</sup> Ave NW intersection.

This project will connect into the existing sidewalk adjacent to the school and 2 other intermittent sections previously constructed. When combined with the existing sidewalk improvements, this project will result in a continuous sidewalk along this stretch of roadway.

**Funding**

FUNDING SOURCE	FUNDED						2014-2019 Total
	2014 Estimate	2015 Estimate	2016 Estimate	2017 Estimate	2018 Estimate	2019 Estimate	
WSDOT Safe Routes to School Program	\$168,500	\$251,500					\$420,000

**Funding Outlook**

The total cost for this project is \$435,000. The City estimates \$15,000 will be spent in 2013 for project administration, including design.

**Project Status**

Design initiated in 2013, Construction to be completed in 2015. This project helps to implement City Council Goal 2: Improve Shoreline's utility, transportation, and environmental infrastructure.

**Purpose / Goals Achieved**

- |   |   |  |
|---|---|--|
| <input checked="" type="checkbox"/> Non-motorized           | <input checked="" type="checkbox"/> Safety                | <input type="checkbox"/> Growth Management |
| <input type="checkbox"/> System Preservation                | <input type="checkbox"/> Major Structures                 | <input type="checkbox"/> Corridor Study    |
| <input type="checkbox"/> Improves Efficiency and Operations | <input type="checkbox"/> Interjurisdictional Coordination |  |



**Project # and Name**

**8. Aurora Corridor Improvement Project – N 192<sup>nd</sup> Street to N 205<sup>th</sup> Street**

**Scope / Narrative**

This project begins at N 192<sup>nd</sup> St and extends to N 205<sup>th</sup> St. The project scope of work includes adding Business Access and Transit (BAT) lanes, curbs, gutters, landscaping/street furnishings, sidewalks on both sides. The project adds a landscaped center median safety zone with left turn and U-turn provisions, interconnects traffic signals which also include pedestrian crosswalks, improves transit stops with new shelters and new street lighting, places overhead utility lines underground and improves the existing storm water drainage system with natural stormwater management treatments. N 200<sup>th</sup> St will be constructed in concrete, as this is the primary bus route to the Aurora Village Transit Center. N 195<sup>th</sup> St will be closed at Aurora Ave N, the intersection at Firlands Way N realigned and a "gateway" installed at N 205<sup>th</sup> St. Improvements at major intersections to enhance east-west traffic flow will also be included in the project. This is the final phase of a three mile long project. The City may also revisit previous improvements to Aurora Ave N from N 145<sup>th</sup> Street to N 192<sup>nd</sup> Street to resolve minor design or maintenance issues.

**Funding**

FUNDING SOURCE	FUNDED						2014-2019 Total
	2014 Estimate	2015 Estimate	2016 Estimate	2017 Estimate	2018 Estimate	2019 Estimate	
Roads Capital	\$50,000	\$2,510,000-\$3,000,000					\$2,560,000-\$3,050,000
Federal - STP		\$390,000					\$390,000
King County Metro		\$170,000					\$170,000
CMAQ	\$4,490,000	\$2,180,000					\$6,670,000
Transportation Improvement Board	\$3,960,000	\$3,410,000					\$7,370,000
Utility Reimbursements	\$4,090,000	\$3,440,000					\$7,530,000
Regional Mobility	\$2,370,000						\$2,370,000
FTA – RapidRide	\$2,510,000	\$2,280,000					\$4,790,000
DOE	\$400,000	\$380,000					\$780,000
HSIP		\$2,180,000					\$2,180,000
<b>PROJECT TOTAL</b>	<b>\$17,870,000</b>	<b>\$16,940,000-\$17,440,000</b>					<b>\$34,810,000-\$35,310,000</b>

**Funding Outlook**

The total cost for this project is estimated to be approximately \$45,000,000. The City spent approximately \$8,140,000 in previous years and will spend approximately \$1,190,000 in 2013 for project administration and construction. City staff and the consultant team are currently evaluating project scope to reduce costs and improve the potential for acceptable/fundable bids from contractors. The bid package will also include some additive alternates to the base bid whereby if there is adequate funding, then these alternates could be added back into the construction design. If the lowest acceptable bid is slightly more than the budget, then Council has the option to add more funds to the project to award the bid.

**Aurora Corridor Improvement Project – N 192<sup>nd</sup> Street to N 205<sup>th</sup> Street (cont.)**

**Project Status**

Construction will begin in 2014 and will be complete by 2016. This project helps to implement City Council Goal 2: Improve Shoreline's utility, transportation, and environmental infrastructure.

**Purpose / Goals Achieved**

- |  |  |  |
|--|--|--|
| <input checked="" type="checkbox"/> Non-motorized                      | <input checked="" type="checkbox"/> Safety                           | <input type="checkbox"/> Growth Management |
| <input type="checkbox"/> System Preservation                           | <input type="checkbox"/> Major Structures                            | <input type="checkbox"/> Corridor Study    |
| <input checked="" type="checkbox"/> Improves Efficiency and Operations | <input checked="" type="checkbox"/> Interjurisdictional Coordination |  |

**Project # and Name**

**9. Safety Enhancements on Aurora Avenue N**

**Scope / Narrative**

This project will improve and upgrade safety and accessibility elements on Aurora Ave N. Enhancements may include relocation of pedestrian push buttons closer to some curb ramps, installation of skid resistant hand hole/junction box covers and updating street signs to meet current MUTCD standards.

**Funding**

FUNDING SOURCE	FUNDED						2014-2019 Total
	2014 Estimate	2015 Estimate	2016 Estimate	2017 Estimate	2018 Estimate	2019 Estimate	
HSIP	\$140,000						\$140,000

**Funding Outlook**

The estimated total cost for this project is \$420,000. The City will spend \$280,000 in 2013 for project administration and construction.

**Project Status**

Project will be completed in 2014. This project helps to implement City Council Goal 2: Improve Shoreline's utility, transportation, and environmental infrastructure.

**Purpose / Goals Achieved**

- |  |   |  |
|--|---|--|
| <input checked="" type="checkbox"/> Non-motorized                      | <input checked="" type="checkbox"/> Safety                | <input type="checkbox"/> Growth Management |
| <input type="checkbox"/> System Preservation                           | <input type="checkbox"/> Major Structures                 | <input type="checkbox"/> Corridor Study    |
| <input checked="" type="checkbox"/> Improves Efficiency and Operations | <input type="checkbox"/> Interjurisdictional Coordination |  |

**Project # and Name****10. 145<sup>th</sup> Street (SR 523) Corridor Improvements****Scope / Narrative**

145<sup>th</sup> Street (SR 523) serves as the boundary between the Cities of Shoreline and Seattle. Shoreline residents utilize the roadway as a primary travel route however the right-of-way is not within the City's jurisdiction. The southern half (eastbound lanes) of the street is within the City of Seattle and the northern half (westbound lanes) is in unincorporated King County. Seattle classifies 145<sup>th</sup> St as a Primary Arterial from Greenwood Ave N to Bothell Way NE. The City of Shoreline is interested in annexing the roadway in order to develop a plan for corridor improvements and subsequently design and construct them. Planning work would be coordinated with the City of Seattle, the Washington State Department of Transportation, King County, Metro Transit and Sound Transit to evaluate the future transportation needs for this corridor.

This project incorporates multiple improvements along the corridor to improve safety and capacity. The first step will be to perform a multi-modal corridor study of 145<sup>th</sup> St (SR 523) from Bothell Way NE (SR 522) to 3<sup>rd</sup> Ave NW. The study will include an examination of safety, traffic, transit and non-motorized needs resulting from anticipated changes in the area such as growth, location of light rail station(s) and regional tolling. The cross-section is likely to be different in various segments of the corridor based upon issues such as traffic volumes and multi-modal needs. The City will begin this project pursuant to annexation of the roadway and confirmation of the location of the light rail station at NE 145<sup>th</sup> St. This project is the first phase of completing improvements to this corridor.

Upon completion of the Corridor Study, preliminary engineering and environmental work can proceed, followed by design and construction. Funding for these latter phases is not yet secured. Construction of transportation improvements will be coordinated with construction of the new waterline that is required as part of the City's acquisition of Seattle Public Utilities water system. Anticipated projects along the corridor include:

- Improvements to vehicular capacity, safety and traffic flow, transit speed and reliability and accessibility to I-5 and the future light rail station
- Upgrade of the existing substandard, non-ADA compliant sidewalks and construct new sidewalk for a continuous system along the corridor
- Installation of continuous illumination and landscaping,
- Bus stop improvements
- Upgrade the existing stormwater management system to improve water quality and provide flow control
- Installation of bicycle facilities.



**145<sup>th</sup> Street (SR 523) Corridor Improvements (cont.)**

Funding							
	FUNDED	UNFUNDED					
FUNDING SOURCE	2014 Estimate	2015 Estimate	2016 Estimate	2017 Estimate	2018 Estimate	2019 Estimate	2014-2019 Total
Roads Capital	\$250,000						\$250,000
Unknown		\$1,000,000	\$2,000,000	\$5,000,000	\$20,000,000	\$20,000,000	\$48,000,000
<b>PROJECT TOTAL</b>	\$250,000	\$1,000,000	\$2,000,000	\$5,000,000	\$20,000,000	\$20,000,000	\$48,250,000

**Funding Outlook**

The estimates for 2015-2019 are included as placeholders. The corridor study will provide a general project design and more specific cost estimates for the project. It is anticipated that the total cost for this project will be significantly greater and that the project will continue beyond 2019. The City has submitted a total project cost estimate of \$200 million to the Puget Sound Regional Council for the purposes of regional transportation planning. If the City is able to complete annexation of the roadway by 2013, initial work on the corridor study may begin in late 2013. The costs associated with installation of the new waterline can be used as a grant match.

**Project Status**

Project initiated in 2013 and estimated for completion in 2019. This project helps to implement City Council Goal 2: Improve Shoreline's utility, transportation, and environmental infrastructure.

**Purpose / Goals Achieved**

- |  |  |  |
|--|--|--|
| <input checked="" type="checkbox"/> Non-motorized                      | <input checked="" type="checkbox"/> Safety                           | <input type="checkbox"/> Growth Management         |
| <input type="checkbox"/> System Preservation                           | <input type="checkbox"/> Major Structures                            | <input checked="" type="checkbox"/> Corridor Study |
| <input checked="" type="checkbox"/> Improves Efficiency and Operations | <input checked="" type="checkbox"/> Interjurisdictional Coordination |  |



**Project # and Name**

**11. 10<sup>th</sup> Avenue NW Hidden Lake Bridge Rehabilitation/Replacement**

**Scope / Narrative**

Hidden Lake Bridge No. 167 C, located on 10<sup>th</sup> Ave NW at Innis Arden Way, was built in 1931. It is showing signs of deterioration and is in need of rehabilitation or replacement in order to ensure safe vehicle crossing. The Bridge Sufficiency Rating from the 2010 inspection is 51.3 which should make the bridge eligible for bridge repair/rehabilitation funding through WSDOT.

**Funding**

FUNDING SOURCE	UNFUNDED						2014-2019 Total
	2014 Estimate	2015 Estimate	2016 Estimate	2017 Estimate	2018 Estimate	2019 Estimate	
Unknown	\$75,000	\$1,500,000-\$2,250,000	\$1,500,000-\$2,250,000				\$3,075,000-\$4,575,000

**Funding Outlook**

The City will pursue grant funding for this project through the Federal Highway Bridge Program. The funding identified for 2014 is for the project study to identify the appropriate improvements for the roadway, including cost estimates. It is estimated that the total study cost will be \$275,000. It is estimated that the City will begin this study and spend \$200,000 in 2013. Because these costs are unknown at this time, a placeholder for design and construction in 2015 and 2016 is included and will be updated in future TIPs.

**Project Status**

This project helps to implement City Council Goal 2: Improve Shoreline's utility, transportation, and environmental infrastructure.

**Purpose / Goals Achieved**

- Non-motorized
- Safety
- Growth Management
- System Preservation
- Major Structures
- Corridor Study
- Improves Efficiency and Operations
- Interjurisdictional Coordination

ORIGINAL

**UNFUNDED PROGRAMS**

**Project # and Name**

**12. Transportation Project Grant Matching Fund**

**Scope / Narrative**

There are many grants available to fund transportation projects and programs, provided by various sources including federal and state governments. Grants are awarded for specifically identified projects, often through a competitive evaluation process. Project applications are evaluated against a set of established criteria and compared to other submitted applications. Grant programs are often administered in categories, such as traffic safety or capacity improvements, nonmotorized transportation or transit improvements. Many agencies issue calls for grant projects in accordance with an annual or biennial cycle.

Many agencies require that the City provide a match to supplement the grant. The amount of the match varies among agencies. Sometimes grants from different agencies can be used to serve as a match. However, many projects do not qualify for multiple grants (or do not have additional grant sources at the time of application) and the City must provide the match. This fund would serve as a resource to provide a grant match for unfunded or partially funded projects. Projects within the TIP that are likely to qualify for grants and may be able to utilize matching funds include New Sidewalks Projects (#13), N 160<sup>th</sup> Street Corridor Improvements (#14), NE Perkins Way Improvements (#15), 15<sup>th</sup> Avenue NE (#16), Fremont Avenue Corridor Improvements (#17), N/NE 175<sup>th</sup> Street Corridor Improvements (#18) and Midvale Ave N (#24).

**Funding**

	UNFUNDED						
FUNDING SOURCE	2014 Estimate	2015 Estimate	2016 Estimate	2017 Estimate	2018 Estimate	2019 Estimate	2014-2019 Total
Unknown	\$500,000						\$500,000

**Funding Outlook**

It is anticipated that any funds remaining at the end of 2014 would be carried over into 2015 to continue serving as grant match. As funds are allocated to specific projects, this program fund would be periodically replenished.

**Project Status**

This project helps to implement City Council Goal 2: Improve Shoreline's utility, transportation, and environmental infrastructure.

***Transportation Project Grant Matching Fund (cont.)***

**Purpose / Goals Achieved**

- |  |   |   |
|--|---|---|
| <input checked="" type="checkbox"/> Non-motorized                      | <input checked="" type="checkbox"/> Safety                | <input checked="" type="checkbox"/> Growth Management |
| <input checked="" type="checkbox"/> System Preservation                | <input checked="" type="checkbox"/> Major Structures      | <input type="checkbox"/> Corridor Study               |
| <input checked="" type="checkbox"/> Improves Efficiency and Operations | <input type="checkbox"/> Interjurisdictional Coordination |   |

ORIGINAL

**UNFUNDED PROJECTS**



**Project # and Name**

**13. New Sidewalk Projects**

**Scope / Narrative**

The 2011 Transportation Master Plan (TMP) includes a Pedestrian System Plan, which identifies key pedestrian corridors in Shoreline that result in a comprehensive pedestrian network throughout the City. Over 100 projects are identified in order to complete the system. These projects are prioritized in the TMP.

The City's standard design for sidewalks includes construction of an amenity zone between the curb and the sidewalk. The amenity zone provides a buffer between pedestrians and traffic and is often vegetated. The amenity zone can be utilized as a stormwater management and treatment facility through the use of low impact development techniques such as rain gardens. It is the City's policy to maintain open stormwater channels whenever possible and these are often in the right-of-way where sidewalks would be constructed. In these circumstances, the City will need to implement flexibility in its design standards to maintain these channels as much as possible.

The primary focus of the sidewalk projects listed in this TIP is to complete sidewalks on one side of a street in order to create continuous walkways along a street or corridor. The TMP includes 28 high priority projects, many of which identify construction of sidewalks on both sides of the street as they are not present on either side. The sidewalk projects listed in this TIP include a combination of projects that fill in gaps between existing segments, projects that are well qualified for grant programs and those projects that will be required as mitigation for public projects.

**Funding**

FUNDING SOURCE	UNFUNDED						2014-2019 Total
	2014 Estimate	2015 Estimate	2016 Estimate	2017 Estimate	2018 Estimate	2019 Estimate	
Unknown	\$120,000	\$690,000	\$650,000	\$290,000	\$2,030,000	\$2,790,000	\$6,570,000

**Project Status**

This project helps to implement City Council Goal 2: Improve Shoreline's utility, transportation, and environmental infrastructure.

**Purpose / Goals Achieved**

- Non-motorized
- Safety
- Growth Management
- System Preservation
- Major Structures
- Corridor Study
- Improves Efficiency and Operations
- Interjurisdictional Coordination

***New Sidewalk Projects (cont.)***

STREET	FROM	TO	PROJECT DESCRIPTION	FUNDING STRATEGY	COST	ESTIMATED PROJECT START YEAR
1	20 <sup>th</sup> Ave NW	NW 195 <sup>th</sup> St	Construct a separated path on the east side of the street.	Park/Trail Bond, TIB – Sidewalk Program	\$500,000	2017
2	1 <sup>st</sup> Ave NE	NE 192 <sup>nd</sup> St	Construct a sidewalk on the west side of the street.	TIB – Sidewalk Program, CIP, Voter Approved Bond, City, General Fund,	\$250,000	2015
3	Ashworth Ave N	N 195 <sup>th</sup> St	Construct sidewalks on the west side of the street from N 195 <sup>th</sup> St to 200 <sup>th</sup> St, replace the asphalt walkway on the east side of the street in front of Echo Lake Elementary school and install curb ramps at the N 195 <sup>th</sup> St intersection. This project could be combined with Sidewalk Project #6.	Safe Routes to School, CIP, Voter Approved Bond, City General Fund	\$410,000	2015
4	NW/N 195 <sup>th</sup> St	Aurora Ave N	Construct sidewalks on the south side of the street. This project could be combined with Sidewalk Project #5.	Safe Routes to School, CIP, Voter Approved Bond, City General Fund	\$1,400,000	2017
5	3 <sup>rd</sup> Ave NW	NW 189 <sup>th</sup> St	Construct sidewalks to fill in gaps on the east side of the street. This project could be combined with Sidewalk Project #4.	TIB – Sidewalk Program, CIP, Voter Approved Bond, City, General Fund	\$380,000	2017
6	N 192 <sup>nd</sup> St*	Ashworth Ave N	Construct sidewalks on the south side of the street from Stone Ave N to Ashworth Ave N; narrow the Interurban Trail crossing at N 192 <sup>nd</sup> St. This project could be combined with Sidewalk Project #3.	Safe Routes to School, Parks and Recreation Bond	\$130,000	2015
7	5 <sup>th</sup> Ave NE	NE 175 <sup>th</sup> St	Construct sidewalks on the west and east sides of the street.	Sound Transit mitigation, CIP, Voter Approved Bond, City General Fund	\$1,500,000	2019
8	Linden Ave N	N 175 <sup>th</sup> St	Construct sidewalks on the west and east sides of the street, where needed, to complete sidewalks on both sides of the street.	Private Development Mitigation, CIP, Voter Approved Bond, City General Fund	\$1,000,000	2019
9	25 <sup>th</sup> Ave NE	Ballinger Way NE/NE 195 <sup>th</sup> St	Construct sidewalks on the west side of the street.	Brugger's Bog mitigation, Park project mitigation CIP, Voter Approved Bond, City General Fund	\$670,000	2014
10	19 <sup>th</sup> Ave NE	Ballinger Way NE/NE 195 <sup>th</sup> St	Construct sidewalks to fill in gaps on the northwest side of the street.	CIP, Voter Approved Bond, City General Fund	\$330,000	2018

\*Project would only be constructed if fully funded by grants.

## Project # and Name

### 14. N 160<sup>th</sup> Street Corridor Improvements

## Scope / Narrative

This project incorporates a series of improvements along this corridor to improve safety and capacity. Individual projects include the following:

- a. Redesign and construction of the intersection at Greenwood Ave N, N 160<sup>th</sup> St and Innis Arden Way N. This could include a five legged signalized intersection or a roundabout.
- b. Design and construct improvements to the intersection at Dayton Ave N including ADA curb ramps and crossings, regrading N 160<sup>th</sup> St to improve vertical curve transition, sight distance, and accessibility, reconstruction of the traffic signal and installation of transit signal priority.
- c. Corridor wide improvements including:
  - Rechannelization of the roadway to a three lane cross-section (one travel lane in each direction with a center turn lane) with bicycle lanes and construction of islands within the center lane with turn pockets and pedestrian refuge space where feasible. The existing curbs may remain in place. The cross-section at the intersection with Aurora Ave N would be modified as needed before tapering to three in order to ensure efficient transit and traffic operations. Redevelopment of the Aurora Square site could necessitate widening N 160<sup>th</sup> St to 5 lanes to maintain LOS of the intersection at Aurora Ave N.
  - Completion of the sidewalk system, including upgrades to existing sidewalks. All sidewalks would be eight feet wide, include curb and gutter and five foot amenity zones separating the pedestrians from the roadway. This project will include reconstruction of the southside wall from approximately Linden Ave N to Dayton Ave N.
  - Upgrades to the stormwater management system to improve water quality and flow control. One component of these upgrades will be the use of low impact development techniques such as rain gardens and natural stormwater treatment features. The medians and amenity zones could be used for this purpose.
  - Continuous illumination.
  - Upgrade utilities as needed, with possible undergrounding of overhead power. The City will need to negotiate this improvement with Seattle City Light in order to receive utility reimbursement.

Some of these projects can be constructed individually, allowing the complete set of improvement to be phased over time.

N 160<sup>th</sup> St serves as a primary route to Shoreline Community College and the Aurora Square Community Revitalization Area.

**N 160<sup>th</sup> Street Corridor Improvements (cont.)**

Funding							
	UNFUNDED						
FUNDING SOURCE	2014 Estimate	2015 Estimate	2016 Estimate	2017 Estimate	2018 Estimate	2019 Estimate	2014-2019 Total
Greenwood/ N 160 <sup>th</sup> St/ Innis Arden intersection (a) – unknown		\$100,000	\$700,000	\$700,000			\$1,500,000
Dayton Intersection (b) – unknown		\$100,000	\$450,000	\$450,000			\$1,000,000
Corridor wide Improvements (c) – unknown		\$100,000	\$2,475,000	\$2,475,000			\$5,050,000
<b>PROJECT TOTAL</b>		\$300,000	\$3,625,000	\$3,625,000			\$7,550,000

**Funding Outlook**

The City is pursuing federal grant funding for this project. Funding allocated to 2014 will be used to refine the project scope and perform alternatives analysis for the entire corridor.

**Project Status**

This project helps to implement City Council Goal 1: Strengthen Shoreline's economic base and Goal 2: Improve Shoreline's utility, transportation, and environmental infrastructure.

**Purpose / Goals Achieved**

- |  |  |  |
|--|--|--|
| <input checked="" type="checkbox"/> Non-motorized                      | <input checked="" type="checkbox"/> Safety                           | <input type="checkbox"/> Growth Management         |
| <input type="checkbox"/> System Preservation                           | <input type="checkbox"/> Major Structures                            | <input checked="" type="checkbox"/> Corridor Study |
| <input checked="" type="checkbox"/> Improves Efficiency and Operations | <input checked="" type="checkbox"/> Interjurisdictional Coordination |  |



**Project # and Name**

**15. NE Perkins Way Improvements – 10<sup>th</sup> Avenue NE to 15<sup>th</sup> Avenue NE**

**Scope / Narrative**

Construct bicycle and pedestrian improvements on NE Perkins Way from 10<sup>th</sup> Ave NE to 15<sup>th</sup> Ave NE. This roadway segment currently includes two travel lanes and a pedestrian walking area on the north side separated from the travel lanes by jersey barriers. No bicycle facilities are present. This segment is part of the Northern Connector route from the Interurban Trail in Shoreline to the Burke-Gilman Trail in Lake Forest Park. A study is needed to determine the appropriate improvements for this roadway. This project helps complete the Northern Connector between the Interurban and Burke Gilman Trails (Project #6).

**Funding**

FUNDING SOURCE	UNFUNDED						2014-2019 Total
	2014 Estimate	2015 Estimate	2016 Estimate	2017 Estimate	2018 Estimate	2019 Estimate	
Unknown		\$50,000				\$440,000- \$580,000	\$490,000- \$630,000

**Funding Outlook**

The funding identified for 2015 is for the project study to identify the appropriate improvements for the roadway, including cost estimates. Because these costs are unknown at this time, a placeholder for design and construction in 2019 is included and will be updated in future TIPs.

**Project Status**

This project helps to implement City Council Goal 2: Improve Shoreline's utility, transportation, and environmental infrastructure.

**Purpose / Goals Achieved**

- Non-motorized
- Safety
- Growth Management
- System Preservation
- Major Structures
- Corridor Study
- Improves Efficiency and Operations
- Interjurisdictional Coordination



**Project # and Name**

**16. 15<sup>th</sup> Avenue NE – NE 172<sup>nd</sup> Street to NE 195<sup>th</sup> Street**

**Scope / Narrative**

This project would construct sidewalks and accessible bus stops on the west side of the road from NE 180<sup>th</sup> St to NE 195<sup>th</sup> St. There are significant topographic challenges related to constructing a sidewalk on the west side of this arterial. A corridor study will be performed to identify a preferred transportation solution for this roadway segment. Alternatives to accommodate bicycles will be analyzed, including rechannelization of the roadway from four lanes to three. The cross-section of the road from NE 175<sup>th</sup> St to NE 180<sup>th</sup> St would be reduced from four lanes to three and bicycle lanes would be installed. Right-of-way may need to be purchased to complete this project.

**Funding**

UNFUNDED							
FUNDING SOURCE	2014 Estimate	2015 Estimate	2016 Estimate	2017 Estimate	2018 Estimate	2019 Estimate	2014-2019 Total
Unknown		\$75,000				\$1,000,000- \$1,400,000	\$1,075,000- \$1,475,000

**Funding Outlook**

The funding identified for 2015 is for the project study to identify the appropriate improvements for the roadway, including cost estimates. Because these costs are unknown at this time, a placeholder for design and construction in 2019 is included and will be updated in future TIPs.

**Project Status**

This project helps to implement City Council Goal 2: Improve Shoreline's utility, transportation, and environmental infrastructure.

**Purpose / Goals Achieved**

- Non-motorized
- Safety
- Growth Management
- System Preservation
- Major Structures
- Corridor Study
- Improves Efficiency and Operations
- Interjurisdictional Coordination

**Project # and Name**

**17. Fremont Avenue N – N 175<sup>th</sup> Street to N 185<sup>th</sup> Street**

**Scope / Narrative**

This project incorporates a series of improvements along this corridor to improve safety and capacity including:

- Rechannelization of the roadway to a three lane cross-section (one travel lane in each direction with a center turn lane) with bicycle lanes.
- Construction of sidewalks on both sides of the street. All sidewalks would be five to eight feet wide, include curb and gutter and five foot amenity zones separating the pedestrians from the roadway. This project will include reconstruction of the southside wall from approximately Linden Ave N to Dayton Ave N.
- Perform overlay/preservation work.

These projects can be constructed individually, allowing the complete set of improvement to be phased over time.

Fremont Ave N serves as a primary route to Shorewood High School and Shoreline's Town Center.

**Funding**

UNFUNDED							
FUNDING SOURCE	2014 Estimate	2015 Estimate	2016 Estimate	2017 Estimate	2018 Estimate	2019 Estimate	2014-2019 Total
Unknown					\$540,000		

**Project Status**

This project helps to implement City Council Goal 1: Strengthen Shoreline's economic base and Goal 2: Improve Shoreline's utility, transportation, and environmental infrastructure.

**Purpose / Goals Achieved**

- |   |  |  |
|---|--|--|
| <input checked="" type="checkbox"/> Non-motorized           | <input checked="" type="checkbox"/> Safety                           | <input type="checkbox"/> Growth Management |
| <input type="checkbox"/> System Preservation                | <input type="checkbox"/> Major Structures                            | <input type="checkbox"/> Corridor Study    |
| <input type="checkbox"/> Improves Efficiency and Operations | <input checked="" type="checkbox"/> Interjurisdictional Coordination |  |

## Project # and Name

**18. N/NE 175<sup>th</sup> Street Corridor Improvements**

## Scope / Narrative

This project incorporates a series of improvements along this corridor to improve safety and capacity. Individual projects include the following:

- a. *N 175<sup>th</sup> St – Stone Ave N to Meridian Ave N\* and Interstate 5 to 15<sup>th</sup> Ave NE*: This project will design and construct improvements which will tie in with those recently constructed by the Aurora project. The improvements include: reconstruction of the existing street to provide two traffic lanes in each direction, a center lane with two-way left turn areas, medians and turn pockets, bicycle lanes (integrated into the sidewalk), curb, gutter, and sidewalk with planter strip where feasible, illumination, landscaping and retaining walls. Intersections with high accident rates will be improved as part of this project. The profile of the roadway between Ashworth Ave N and Stone Ave N will be lowered to meet standard sight distance requirements. This project includes improvements to the I-5 intersections, in coordination with WSDOT.
- b. *N 175<sup>th</sup> St and Meridian Ave N\**: Construct an additional northbound add lane on Meridian Ave N, which involves widening the northbound approach to include a second through lane. Rechannelize the southbound approach with a single left turn lane and increase the westbound left turn pocket length.
- c. *N/NE 175<sup>th</sup> St – Meridian Ave N to the Interstate 5 on-/off-ramps\**: Extend the left-turn pockets between Meridian Ave N and I-5 to provide additional storage capacity for left turning vehicles at the intersections.
- d. *NE 175<sup>th</sup> St – 15<sup>th</sup> Ave NE – 25<sup>th</sup> Ave NE\**: Perform overlay/preservation work. Re-stripe the westbound approach to provide a dedicated left-turn pocket and shared through/right lane. With dedicated left-turn pockets, remove split-phase signal operation and optimize for eight-phase signal operation.
- e. *Interchange Improvements*: Projects were identified in the City's TMP to accommodate growth and maintain the City's adopted transportation level of service including several of the projects listed above. In addition to these projects, the City's travel demand model also identified the potential need to improve the interchange at NE 175th Street and I-5. Currently, this interchange experiences delays during the AM and PM peak periods, due in part to the ramp metering, and this backup affects other intersections. Reconstruction of this interchange would allow the City to improve bicycle and pedestrian safety at this location, as well as improve the operations of the nearby intersections. Because this project is not entirely within the jurisdiction of the City, it will require coordination with WSDOT.

Some of these projects can be constructed individually, allowing the complete set of improvement to be phased over time. Preservation work may occur in advance of other projects in order to maintain them until funding is available for the larger capital projects.

\* Projects have been identified in the City's Transportation Master Plan as necessary to accommodate growth and allow the City to maintain its adopted Levels of Service. These projects may be funded in part by transportation impact fees.

**N/NE 175<sup>th</sup> Street Corridor Improvements (cont.)**

<b>Funding</b>							
	<b>UNFUNDED</b>						
<b>FUNDING SOURCE</b>	<b>2014 Estimate</b>	<b>2015 Estimate</b>	<b>2016 Estimate</b>	<b>2017 Estimate</b>	<b>2018 Estimate</b>	<b>2019 Estimate</b>	<b>2014-2019 Total</b>
N 175 <sup>th</sup> St – Stone Ave N to Meridian Ave N* and Interstate 5 to 15 <sup>th</sup> Ave NE (a) - unknown						\$25,000,000	\$25,000,000
N 175 <sup>th</sup> St – Stone Ave N to Meridian Ave N* and Interstate 5 to 15 <sup>th</sup> Ave NE (a) – impact fee						\$2,950,000	\$2,950,000
N 175 <sup>th</sup> St and Meridian Ave N (b) - unknown						\$3,400,000	\$3,400,000
N 175 <sup>th</sup> St and Meridian Ave N (b) – impact fee						\$1,140,000	\$1,140,000
N/NE 175 <sup>th</sup> St – Meridian Ave N to the I-5 on-/off-ramps (c) - unknown						\$2,690,000	\$2,690,000
N/NE 175 <sup>th</sup> St – Meridian Ave N to the I-5 on-/off-ramps (c) – impact fee						\$900,000	\$900,000
NE 175 <sup>th</sup> St – 15 <sup>th</sup> Ave NE – 25 <sup>th</sup> Ave NE (d) - unknown						\$1,200,000	\$1,200,000
Interchange Improvements (e)						\$60,000,000	\$60,000,000
<b>PROJECT TOTAL</b>						\$97,280,000	\$97,280,000

**Funding Outlook**

Projects identified in the City's Transportation Master Plan as necessary to accommodate growth and allow the City to maintain its adopted Levels of Service may be funded in part by transportation impact fees.

**Project Status**

This project helps to implement City Council Goal 2: Improve Shoreline's utility, transportation, and environmental infrastructure. The City will complete overlay work on N 175<sup>th</sup> St from Stone Ave N to I-5 in 2013.

***N/NE 175<sup>th</sup> Street Corridor Improvements (cont.)***

**Purpose / Goals Achieved**

- |  |  |   |
|--|--|---|
| <input checked="" type="checkbox"/> Non-motorized                      | <input checked="" type="checkbox"/> Safety                           | <input checked="" type="checkbox"/> Growth Management |
| <input checked="" type="checkbox"/> System Preservation                | <input type="checkbox"/> Major Structures                            | <input checked="" type="checkbox"/> Corridor Study    |
| <input checked="" type="checkbox"/> Improves Efficiency and Operations | <input checked="" type="checkbox"/> Interjurisdictional Coordination |   |



## Project # and Name

## 19. NW Richmond Beach Road and Richmond Beach Drive NW Corridor Improvements

## Scope / Narrative

This project incorporates a series of improvements along this corridor to improve safety and capacity. Many of these projects will be constructed by private developers as mitigation for the Point Wells development. Individual projects include the following:

- a. *NW Richmond Beach Rd at 3<sup>rd</sup> Ave NW*: NW Richmond Beach Rd is a high-volume arterial street at this location and this intersection has a high accident rate. This project will design and construct left-turn lanes on NW Richmond Beach Road at the intersection with 3<sup>rd</sup> Ave NW in order to improve safety and traffic flow.
- b. *Improvements to Richmond Beach Drive NW and NW Richmond Beach Road – NW 205<sup>th</sup> Street to Aurora Ave N*: Perform a transportation corridor study in response to development proposals at Point Wells located in unincorporated Snohomish County and construct mitigation measures. The study needs to address multimodal usage, capacity and traffic flow as well as safety improvements and impacts. Additional projects may be identified in the study that will be included in future TIPs. The analysis should ultimately be approved by the City Council to form the basis for developer mitigation.
- c. *NW 196<sup>th</sup> St – Richmond Beach Dr NW to 24<sup>th</sup> Ave NW*: NW 196<sup>th</sup> St is a collector arterial with a speed limit of 25 miles per hour. It consists of two 12 foot wide lanes with no sidewalks. Improvements to the roadway should include sidewalks on both sides of the street and a continuous two-way center turn lane to help maintain traffic flow and improve pedestrian access across NW 196<sup>th</sup> St.
- d. *NW 196<sup>th</sup> St – 24<sup>th</sup> Ave NW to 20<sup>th</sup> Ave NW*: NW 196<sup>th</sup> St is a collector arterial with a speed limit of 25 miles per hour. It consists of two 12 foot wide lanes with a sidewalk on the north side and part of the south side of the street. Improvements to the roadway should include construction of a complete sidewalk on the south side of the street.
- e. *NW 195<sup>th</sup> St at 20<sup>th</sup> Ave NW*: Construct a traffic signal at this intersection which is currently controlled by stop signs on all approaches.
- f. *NW Richmond Beach Road at 15<sup>th</sup> Ave NW*: Improve operations and safety at the existing off-set intersection. This could include signalization or construction of twin roundabouts.
- g. *Richmond Beach Dr NW – NW 196<sup>th</sup> St to NW 205<sup>th</sup> St*: Richmond Beach Dr NW is the only road to serve the Point Wells site. It is designated as a collector arterial and local secondary street. It consists of two 12 foot wide lanes with no sidewalks. Some areas on the east side are wide enough to accommodate on-street parking. Improvements to this roadway include, at a minimum, widening to help maintain traffic flow and construction of a sidewalk on one side of the street.
- h. *NW Richmond Beach Rd at 8<sup>th</sup> Ave NW*: Improve safety and operation at this existing five legged intersection through a reconfiguration that eliminates the southwest approach or construction of a roundabout.
- i. *Richmond Beach Drive NW at NW 196<sup>th</sup> St*: Improve operations and safety at this intersection with modifications such as a channelized westbound to northbound right turn, an intersection reconfiguration or a roundabout.
- j. *NW 196<sup>th</sup> St at 24<sup>th</sup> Ave NW*: Improve safety and operations at this intersection through reconfiguration or a roundabout.
- k. *NW/N Richmond Beach Rd - Richmond Beach Dr NW to Fremont Ave N*: Perform overlay/preservation work. Preservation work may occur in advance of other projects in order to maintain them until funding is available for the larger capital projects.

**NW Richmond Beach Road and Richmond Beach Drive NW Corridor Improvements (cont.)**

<b>Funding</b>							
	<b>UNFUNDED</b>						
<b>FUNDING SOURCE</b>	<b>2014 Estimate</b>	<b>2015 Estimate</b>	<b>2016 Estimate</b>	<b>2017 Estimate</b>	<b>2018 Estimate</b>	<b>2019 Estimate</b>	<b>2014-2019 Total</b>
NW Richmond Beach Rd at 3 <sup>rd</sup> Ave NW (a) – developer mitigation		\$2,320,000					\$2,320,000
Improvements to Richmond Beach Drive NW and NW Richmond Beach Road – NW 205 <sup>th</sup> Street to Aurora Ave N (b) – developer mitigation	\$200,000						\$200,000
NW 196 <sup>th</sup> St – Richmond Beach Dr NW to 24 <sup>th</sup> Ave NW (c) – developer mitigation						\$2,060,000	\$2,060,000
NW 196 <sup>th</sup> St – 24 <sup>th</sup> Ave NW to 20 <sup>th</sup> Ave NW (d) – developer mitigation						\$300,000	\$300,000
NW 195 <sup>th</sup> St at 20 <sup>th</sup> Ave NW (e) – developer mitigation						\$1,340,000	\$1,340,000
NW Richmond Beach Road at 15 <sup>th</sup> Ave NW (f) – developer mitigation						\$2,210,000	\$2,210,000
Richmond Beach Dr NW – NW 196 <sup>th</sup> St to NW 205 <sup>th</sup> St: (g) – developer mitigation						\$18,250,000	\$18,250,000
NW Richmond Beach Rd at 8 <sup>th</sup> Ave NW: (h) – developer mitigation						\$2,140,000	\$2,140,000

Richmond Beach Drive NW at NW 196 <sup>th</sup> St (l) – developer mitigation						\$1,530,000	\$1,530,000
NW 196 <sup>th</sup> St at 24 <sup>th</sup> Ave NW (j) – developer mitigation						\$1,890,000	\$1,890,000
NW/N Richmond Beach Rd - Richmond Beach Dr NW to Fremont Ave N (k) – developer mitigation						\$4,000,000	\$4,000,000
<b>PROJECT TOTAL</b>	\$200,000	\$2,320,000				\$33,720,000	\$36,240,000

**Funding Outlook**  
 Many of these projects will be constructed by private developers as mitigation for the Point Wells development. It is unknown at this time when projects will be constructed. The Transportation Corridor Study will provide additional details about timing for construction.

**Project Status**  
 This project helps to implement City Council Goal 2: Improve Shoreline's utility, transportation, and environmental infrastructure.

- Purpose / Goals Achieved**
- Non-motorized
  - Safety
  - Growth Management
  - System Preservation
  - Major Structures
  - Corridor Study
  - Improves Efficiency and Operations
  - Interjurisdictional Coordination

## Project # and Name

### 20. N/NE 185<sup>th</sup> Street Corridor Improvements

## Scope / Narrative

NE 185<sup>th</sup> Street at Interstate 5 is the future site of a light rail station planned as part of Sound Transit's Lynnwood Link Light Rail Extension project. With the construction of this station and the operation of light rail service, the City expects increases to traffic on N/NE 185<sup>th</sup> Street as residents will drive to access the parking garage planned as part of this facility, as well as increased bicycle, pedestrian and bus traffic. Additionally, the City anticipates that the surrounding areas will transition over time to more densely developed, mixed use neighborhoods, which will also be a source of increased multi-modal traffic. The development of the Point Wells property in Snohomish County is likely to put added pressure on this roadway as well. This project incorporates a series of improvements along this corridor to improve safety and capacity. Individual projects include the following:

- a. *NE 185<sup>th</sup> St – 1<sup>st</sup> Ave NE to 7<sup>th</sup> Ave NE\* and 7<sup>th</sup> Ave NE to 10<sup>th</sup> Ave NE:* Rechannelize the roadway to add a center two-way left-turn lane and bicycle lanes and remove on-street parking.
- b. *N 185<sup>th</sup> St and Meridian Ave N\*:* Construction of northbound and southbound add/drop lanes, which involves widening the northbound and southbound approaches to include a second through lane and receiving lane. This project also includes construction of an eastbound right-turn pocket, which involves widening eastbound approach to include a southbound right-turn pocket. This signal will be coordinated with the signal at Meridian Ave N and 1<sup>st</sup> Ave NE.
- c. *N 185<sup>th</sup> St – Midvale Ave N to Stone Ave N:* Extend the second eastbound through lane from Midvale Ave N to Stone Ave N. The lane will terminate as a right-turn only lane at Stone Ave N.
- d. *NE 185<sup>th</sup> St – Midvale Ave N – 10<sup>th</sup> Ave NE:* Perform overlay/preservation work. Work may include milling the roadway and sealing the joints between the concrete panels to improve the smoothness and improve the pavement life span

Some of these projects can be constructed individually, allowing the complete set of improvement to be phased over time. Preservation work may occur in advance of other projects in order to maintain them until funding is available for the larger capital projects.

\* Projects have been identified in the City's Transportation Master Plan as necessary to accommodate growth and allow the City to maintain its adopted Levels of Service. These projects may be funded in part by transportation impact fees.

**N/NE 185<sup>th</sup> Street Corridor Improvements (cont.)**

<b>Funding</b>							
	<b>UNFUNDED</b>						
<b>FUNDING SOURCE</b>	<b>2014 Estimate</b>	<b>2015 Estimate</b>	<b>2016 Estimate</b>	<b>2017 Estimate</b>	<b>2018 Estimate</b>	<b>2019 Estimate</b>	<b>2014-2019 Total</b>
NE 185 <sup>th</sup> St – 1 <sup>st</sup> Ave NE to 7 <sup>th</sup> Ave NE and 7 <sup>th</sup> Ave NE to 10 <sup>th</sup> Ave NE(a) - unknown						\$200,000	\$200,000
NE 185 <sup>th</sup> St – 1 <sup>st</sup> Ave NE to 7 <sup>th</sup> Ave NE (a) – Impact fee						\$70,000	\$70,000
N 185 <sup>th</sup> St and Meridian Ave N(b) - unknown						\$3,390,000	\$3,390,000
N 185 <sup>th</sup> St and Meridian Ave N (b) – impact fee						\$1,130,000	\$1,130,000
N 185 <sup>th</sup> St – Midvale Ave N to Stone Ave N (c) - unknown						\$2,200,000	\$2,200,000
NE 185 <sup>th</sup> St – Midvale Ave N – 10 <sup>th</sup> Ave NE (d) - unknown						\$550,000	\$550,000
<b>PROJECT TOTAL</b>						<b>\$7,540,000</b>	<b>\$7,540,000</b>

**Funding Outlook**

Projects identified in the City's Transportation Master Plan as necessary to accommodate growth and allow the City to maintain its adopted Levels of Service may be funded in part by transportation impact fees.

**Project Status**

This project helps to implement City Council Goal 2: Improve Shoreline's utility, transportation, and environmental infrastructure. Bicycle lanes were installed in 2013, however, the roadway will need to be rechannelized again in order to provide the center turn lane.

**Purpose / Goals Achieved**

- |  |   |   |
|--|---|---|
| <input type="checkbox"/> Non-motorized                                 | <input checked="" type="checkbox"/> Safety                | <input checked="" type="checkbox"/> Growth Management |
| <input checked="" type="checkbox"/> System Preservation                | <input type="checkbox"/> Major Structures                 | <input type="checkbox"/> Corridor Study               |
| <input checked="" type="checkbox"/> Improves Efficiency and Operations | <input type="checkbox"/> Interjurisdictional Coordination |   |



**Project # and Name**

**21. Major Preservation Projects**

**Scope / Narrative**

Keeping the City's physical infrastructure in good condition is a fundamental transportation capital investment. As transportation facilities age and are used, a regular schedule of rehabilitation, reconstruction and replacement is needed to keep the system usable. Timing is important: if preservation investment is deferred, costs increase dramatically.

In addition to the City's annual road surface maintenance program, several roadways in Shoreline are in need of significant maintenance work on the following roadways including:

- N/NE 155<sup>th</sup> St: Aurora Ave N to 15<sup>th</sup> Ave NE
- N/NE 175<sup>th</sup> St: 15<sup>th</sup> Ave NE to 25<sup>th</sup> Ave NE (costs included with Project #18)
- N/NE 185<sup>th</sup> St: Midvale Ave N to 10<sup>th</sup> Ave NE (costs included with Project #20)
- NW/N Richmond Beach Rd: Richmond Beach Dr NW to Fremont Ave N (costs included with Project #19)
- Fremont Ave N: N 175<sup>th</sup> St to N 185<sup>th</sup> St (costs included with Project #17)
- Meridian Ave N: N 145<sup>th</sup> St to N 205<sup>th</sup> St (costs included with Project #22)
- Westminster Way N: N 145<sup>th</sup> St to N 155<sup>th</sup> St
- 15<sup>th</sup> Ave NE: NE 150<sup>th</sup> St to NE 172<sup>nd</sup> St
- Greenwood Ave N: Westminster Way N to N Carlyle Hall Rd
- Dayton Ave N: N 172<sup>nd</sup> St to N Carlyle Hall Rd
- N Carlyle Hall Rd: NW 175<sup>th</sup> St to Fremont Ave N
- 8<sup>th</sup> Ave NW: NW Richmond Beach Rd to NW 180<sup>th</sup> St
- 6<sup>th</sup> Ave NW: NW 175<sup>th</sup> St to NW 180<sup>th</sup> St
- N/NW 200<sup>th</sup> St: 3<sup>rd</sup> Ave NW to Aurora Ave N
- N/NW 195<sup>th</sup> St: 8<sup>th</sup> Ave NW to Aurora Ave N
- Linden Ave N: N 175<sup>th</sup> St to N 185<sup>th</sup> St

On roadways where both capital projects and preservation work are identified in this TIP, the preservation work may occur in advance of those projects in order to maintain them until funding is available for the larger capital projects. The costs for these projects are identified on the individual project pages.

**Funding**

FUNDING SOURCE	UNFUNDED						2014-2019 Total
	2014 Estimate	2015 Estimate	2016 Estimate	2017 Estimate	2018 Estimate	2019 Estimate	
Unknown	\$2,000,000	\$2,000,000	\$2,000,000	\$2,000,000	\$2,000,000	\$2,000,000	\$12,000,000

**Funding Outlook**

The City will pursue federal grant funding for overlay work. Grant funding would be pursued for the projects that are most highly qualified. The annual funding identified for 2014-2019 will not be adequate to perform overlay work for all of the roadways identified.

**Major Preservation Projects (cont.)**

**Project Status**  
Overlay work on N/NE 175<sup>th</sup> Street from Stone Ave N to I-5 was completed in 2013 and funded in part through by STP grant funding. This project helps to implement City Council Goal 2: Improve Shoreline's utility, transportation, and environmental infrastructure.

- Purpose / Goals Achieved**
- |  |   |  |
|--|---|--|
| <input checked="" type="checkbox"/> Non-motorized                      | <input checked="" type="checkbox"/> Safety                | <input type="checkbox"/> Growth Management |
| <input checked="" type="checkbox"/> System Preservation                | <input type="checkbox"/> Major Structures                 | <input type="checkbox"/> Corridor Study    |
| <input checked="" type="checkbox"/> Improves Efficiency and Operations | <input type="checkbox"/> Interjurisdictional Coordination |  |

**Project # and Name**

**22. Meridian Avenue N – N 145<sup>th</sup> Street to N 205<sup>th</sup> Street**

**Scope / Narrative**

This project incorporates a series of improvements along this corridor to improve safety and capacity including:

- Rechannelize the roadway to add a center two-way left-turn lane and bicycle lanes (requires removal of on-street parking)
- Installation of traffic calming measures, such as radar speed display signs
- Repair damaged sidewalks, curbs and gutters and install new sidewalks where missing
- Installation of curb ramps to improve ADA accessibility
- Perform overlay work
- Underground utilities.

Right-of-way may need to be acquired in order to meet ADA requirements around trees. This project has been identified in the City's Transportation Master Plan as necessary to accommodate growth and allow the City to maintain its adopted Levels of Service. These projects may be funded in part by transportation impact fees.

As part of improvements to this corridor, the City may choose to incorporate additional projects identified in this TIP, such as intersection improvements at N 175<sup>th</sup> St (Project # 18) or N/NE 185<sup>th</sup> St (Project # 20)

**Funding**

FUNDING SOURCE	UNFUNDED						2014-2019 Total
	2014 Estimate	2015 Estimate	2016 Estimate	2017 Estimate	2018 Estimate	2019 Estimate	
Unknown						\$5,910,000	\$5,910,000
Impact Fee						\$1,970,000	\$1,970,000
<b>PROJECT TOTAL</b>						\$7,880,000	\$7,880,000

**Funding Outlook**

Projects identified in the City's Transportation Master Plan as necessary to accommodate growth and allow the City to maintain its adopted Levels of Service may be funded in part by transportation impact fees.

**Project Status**

This project helps to implement City Council Goal 2: Improve Shoreline's utility, transportation, and environmental infrastructure.

**Meridian Avenue N – N 145<sup>th</sup> Street to N 205<sup>th</sup> Street (cont.)**

**Purpose / Goals Achieved**

- |  |  |   |
|--|--|---|
| <input checked="" type="checkbox"/> Non-motorized                      | <input checked="" type="checkbox"/> Safety                           | <input checked="" type="checkbox"/> Growth Management |
| <input checked="" type="checkbox"/> System Preservation                | <input type="checkbox"/> Major Structures                            | <input type="checkbox"/> Corridor Study               |
| <input checked="" type="checkbox"/> Improves Efficiency and Operations | <input checked="" type="checkbox"/> Interjurisdictional Coordination |   |

**Project # and Name**

**23. Aurora Avenue N at N 145<sup>th</sup> Street Dual Left Turn Lane**

**Scope / Narrative**

Construction of an additional south to east bound left turn lane (for a total of two) at N 145<sup>th</sup> St and Aurora Ave N and construction of a new signal at N 149<sup>th</sup> St and Aurora Ave N. The N 145<sup>th</sup> St dual left turn lane will require acquisition of additional right-of-way along the western edge of Aurora Ave N (the Aurora project constructed "interim" sidewalks in this location). Schedule of this project may be influenced by redevelopment of the northwest corner of Aurora Ave N and N 145<sup>th</sup> St, implementation of improvements to the 145<sup>th</sup> St corridor or improvements by the City of Seattle. The additional width required for this turn lane is currently under consideration by the City of Seattle as part of their Aurora Ave N project planning. Shoreline would only proceed with this project in conjunction with construction by the City of Seattle as part of their Aurora Ave N project. The new signal at N 149<sup>th</sup> St will need to meet signal warrants and receive Washington State Department of Transportation approval. This signal project should be combined with the dual left turn at N 145<sup>th</sup> St in order to address queue length demands.

**Funding**

FUNDING SOURCE	UNFUNDED						2014-2019 Total
	2014 Estimate	2015 Estimate	2016 Estimate	2017 Estimate	2018 Estimate	2019 Estimate	
Unknown						\$4,700,000	\$4,700,000

**Project Status**

This project helps to implement City Council Goal 2: Improve Shoreline's utility, transportation, and environmental infrastructure.

**Purpose / Goals Achieved**

- Non-motorized
- Safety
- Growth Management
- System Preservation
- Major Structures
- Corridor Study
- Improves Efficiency and Operations
- Interjurisdictional Coordination



**Project # and Name**

**24. Midvale Avenue N – N 175<sup>th</sup> Street to N 183<sup>rd</sup> Street**

**Scope / Narrative**

Design, acquire right-of-way and reconstruct Midvale Ave N. This project will move lanes off Seattle City Light (SCL) right-of-way. The project is proposed to include undergrounding electrical distribution lines, curb, gutter, sidewalks, amenity zone and on-street parking and angle parking on the west in the SCL right-of-way. Midvale Ave N serves the City's Town Center.

**Funding**

UNFUNDED							
FUNDING SOURCE	2014 Estimate	2015 Estimate	2016 Estimate	2017 Estimate	2018 Estimate	2019 Estimate	2014-2019 Total
Unknown						\$510,000	\$510,000

**Funding Outlook**

Much of this project will be constructed by private development as properties within the Town Center are redeveloped. The City's primary contributions will be the construction of on-street parking and some sidewalks. The cost estimate does not include the funding needed for utility undergrounding.

**Project Status**

This project helps to implement City Council Goal 1: Strengthen Shoreline's economic base and Goal 2: Improve Shoreline's utility, transportation, and environmental infrastructure.

**Purpose / Goals Achieved**

- Non-motorized
- Safety
- Growth Management
- System Preservation
- Major Structures
- Corridor Study
- Improves Efficiency and Operations
- Interjurisdictional Coordination

**Project # and Name**

**25. N 165<sup>th</sup> Street and Carlyle Hall Road N Sidewalk and Intersection Safety**

**Scope / Narrative**

This project will improve an odd-shaped intersection to improve visibility and safety, as well as providing pedestrian safety features. The design has not been completed and one of the first steps will be to scope out alternatives.

**Funding**

FUNDING SOURCE	UNFUNDED						2014-2019 Total
	2014 Estimate	2015 Estimate	2016 Estimate	2017 Estimate	2018 Estimate	2019 Estimate	
Unknown				\$50,000		\$2,100,000	\$2,150,000

**Funding Outlook**

The funding identified for 2017 is for the project study to identify the appropriate improvements for the intersection, including cost estimates. Because these costs are unknown at this time, a placeholder for design and construction in 2019 is included and will be updated in future TIPs.

**Project Status**

This project helps to implement City Council Goal 2: Improve Shoreline's utility, transportation, and environmental infrastructure.

**Purpose / Goals Achieved**

- |  |   |  |
|--|---|--|
| <input checked="" type="checkbox"/> Non-motorized                      | <input checked="" type="checkbox"/> Safety                | <input type="checkbox"/> Growth Management |
| <input type="checkbox"/> System Preservation                           | <input type="checkbox"/> Major Structures                 | <input type="checkbox"/> Corridor Study    |
| <input checked="" type="checkbox"/> Improves Efficiency and Operations | <input type="checkbox"/> Interjurisdictional Coordination |  |

**Project # and Name**

**26. Firlands Way N –Aurora Avenue N to Linden Ave N**

**Scope / Narrative**

Construct sidewalks and amenity zones and install angle-in on-street parking on both sides of the street. The project scope may include exposing and refurbishing the original red brick roadway surface, if it still exists and is usable. This segment of Firlands Way N is located in the City's Town Center.

**Funding**

UNFUNDED							
FUNDING SOURCE	2014 Estimate	2015 Estimate	2016 Estimate	2017 Estimate	2018 Estimate	2019 Estimate	2014-2019 Total
Unknown						\$2,600,000	\$2,600,000

**Project Status**

This project helps to implement City Council Goal 1: Strengthen Shoreline's economic base and Goal 2: Improve Shoreline's utility, transportation, and environmental infrastructure.

**Purpose / Goals Achieved**

- Non-motorized
- Safety
- Growth Management
- System Preservation
- Major Structures
- Corridor Study
- Improves Efficiency and Operations
- Interjurisdictional Coordination