











### Topography NE 185th St Rail Station

-  Mobility Study Area
-  Land Use Study Area
-  Sidewalk
-  Trail
-  Open Water
-  Stream
- Topography**
-  10'
-  Tax Parcel
-  City Park
-  Roadways Analyzed in Mobility Study

0 230 460 920 Feet

