



# Walk and Bike Travelsheds Proposed NE 185th St Station






## Nonmotorized Travelshed

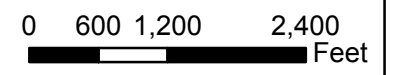
- Name
-  Walk
  -  Bike

## Proposed Station

-  1/4 Mile
-  1/2 Mile

## Bike Plan, 2011

-  Separated Path
-  Bike Lane
-  Sharrow
-  Signed Route
-  To Be Determined



User: jclark  
Date: 3/5/2013

Name: StationMapsSheds185\_v1

