

PARKS, RECREATION & OPEN SPACE

Supporting Analysis



Parks, Recreation, and Open Space Supporting Analysis

Community-driven park planning is a dynamic process that addresses community desire and recreational demands. It is guided by a long-term planning document, created as a collaborative effort between the City of Shoreline and Shoreline residents. The Parks, Recreation, and Open Space (PROS) Plan describes the vision, goals, and policies that provide a foundation for future maintenance and development of Shoreline's parks, recreation, and cultural service programs.

The PROS Plan inventories projected needs of existing assets, identifies capital project recommendations, and describes a strategic plan for implementation. These recommendations are implemented through the City of Shoreline Capital Improvement Plan and voter-approved capital improvement bonds, such as the 2006 Open Space, Parks, and Trails Bond.

The PROS Plan contains a more thorough analysis than what is required in the Comprehensive Plan, so rather than recreating it or selecting certain portions, the entire document can be found at:

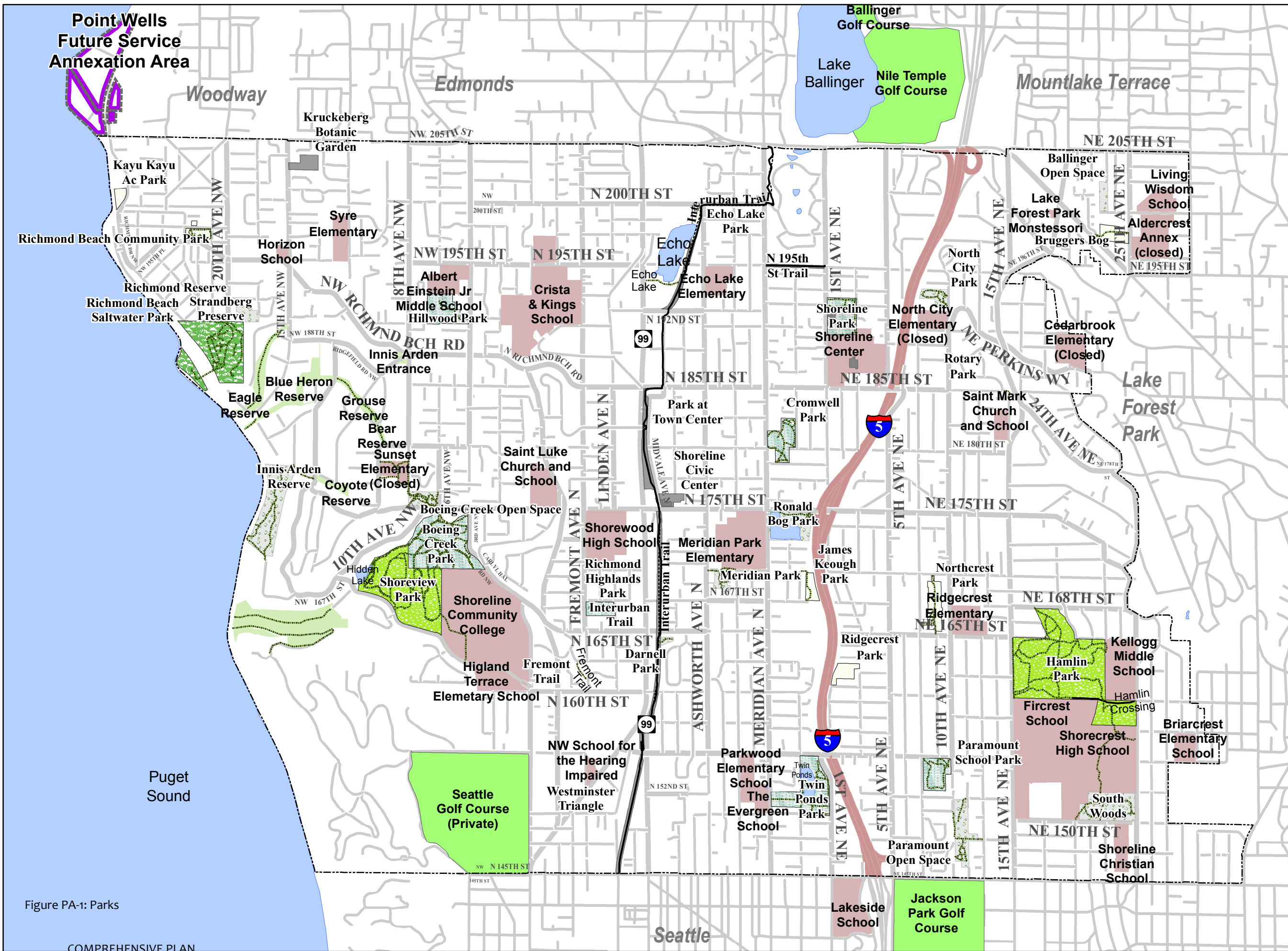
<http://cosweb.ci.shoreline.wa.us/uploads/attachments/par/prosplan/Final/2017-2023PROSPLAN.pdf>



This page left blank intentionally

CITY OF
SHORELINE





Trail

- Other
- Multi-Use

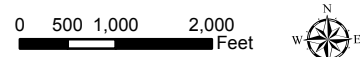
Park

- Regional
- Large Urban
- Community
- Neighborhood
- Special Use Facility
- Natural Area

Other:

- School
- Open Space
- Golf Course

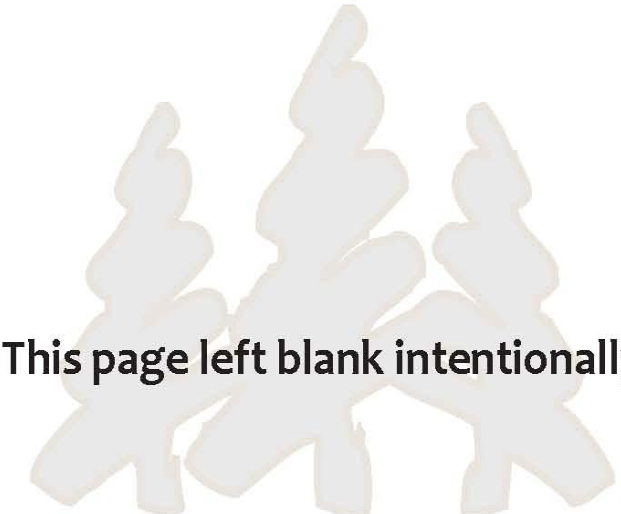
Park facilities shown are detailed in the 2011-2017 Parks, Recreation and Open Space Plan. Both public and private school property is shown.



This map is not an official map. No warranty is made concerning the accuracy, currency, or completeness of data depicted on this map.

Parks

Figure PA-1: Parks



This page left blank intentionally

CITY OF
SHORELINE

