

SHORELINE MASTER PROGRAM

Goals, Policies, and Analysis



Shoreline Master Program Element Goals, Policies, and Analysis

INTRODUCTION

Washington’s Shoreline Management Act (SMA) was passed by the Legislature in 1971 and adopted by the public in a 1972 referendum. The goal of the SMA is “to prevent the inherent harm in an uncoordinated and piecemeal development of the state’s shorelines.” The SMA establishes a balance of authority between local and state government. Cities and counties are the primary regulators, but the State has authority to review local shoreline management programs and permit decisions.

The SMA has three broad policies:

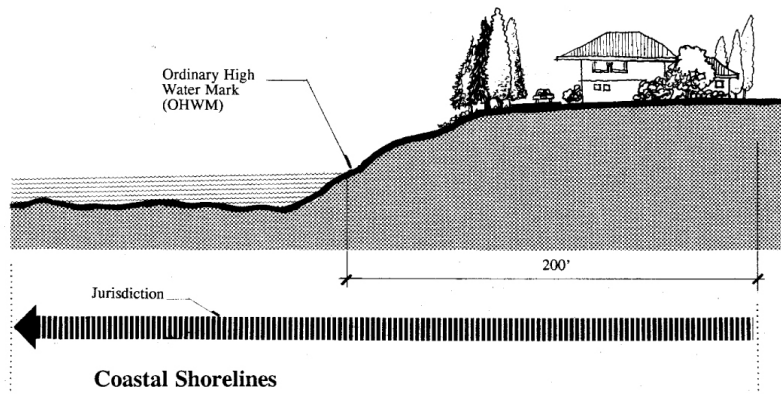
- Encourage water-dependent and water-oriented uses: “uses shall be preferred which are consistent with control of pollution and prevention of damage to the natural environment, or are unique to or dependent upon use of the states’ shorelines....”
- Promote public access: “the public’s opportunity to enjoy the physical and aesthetic qualities of natural shorelines of the state shall be preserved to the greatest extent feasible consistent with the overall best interest of the state and the people generally.”
- Protect shoreline natural resources, including “...the land and its vegetation and wildlife, and the water of the state and their aquatic life....”

Shoreline Jurisdiction

Under the SMA, the shoreline jurisdiction includes areas that are 200 feet landward of the ordinary high water mark (OHWM) of waters that have been designated as “shorelines of statewide significance”. The City of Shoreline’s shoreline area includes approximately 3.5 miles of Puget Sound coastline. There are no shorelines of statewide significance associated with rivers, streams, or freshwater lakes in the city or its Future Service Annexation Area (FSAA) of Point Wells.

SHORELINE MASTER PROGRAM

Goals, Policies, and Analysis



Shoreline Master Programs

Under the SMA, each city and county adopts a Shoreline Master Program (SMP) that is based on State guidelines, but tailored to the specific needs of the community. Local SMPs combine both policies and regulations to guide and control development within the shoreline area. The plans are a comprehensive vision of how shoreline areas will be used and developed over time. Regulations are the standards that shoreline projects and uses must meet.

The City of Shoreline incorporated on August 31, 1995, and subsequently adopted the King County Shoreline Master Program (Ord. 23, 1995). With the adoption of the Comprehensive Plan in 1998, the City adopted a Shoreline Master Program Element that contained goals, policies and maps of shoreline environments. While largely consistent with the King County SMP, this newer SMP Element was not reviewed by Ecology, and therefore it did not qualify as part of the City's recognized SMP. The 2005 Comprehensive Plan contained an SMP Update Strategy, and in 2007 the City received a grant from the Department of Ecology to develop its own SMP, which was adopted by City Council on May 29, 2012. Because the SMP contains Goals and Policies, and Analysis, as well as regulations and other information, rather than recreate these elements within this Comprehensive Plan, the City of Shoreline's Shoreline Master Program is referenced at the following link in its entirety:

<http://shorelinewa.gov/Modules/ShowDocument.aspx?documentid=11043>

Environment Designations

Part of the process of drafting regulations involved classifying areas of the coastline according to their historic and existing conditions, and ecological function. This map is included as Figure SMP1.



Driftwood



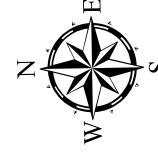
City of Shoreline COMPREHENSIVE PLAN

2012 City of Shoreline SMP Update Map

Proposed Shoreline Environment Designations

Environmental Designation

Type	Color
Aquatic	Blue
Point Wells Urban	Light Green
Point Wells Urban Conservancy	Medium Green
Shoreline Residential	Dark Green
Urban Conservancy	Olive Green
Waterfront Residential	Pink
Wetland	Blue with tree pattern



Data Source: City of Shoreline GIS
 Projection: NAD_1983_HARN_StatePlane_ Washington_North_FIPS_4601
 Date: 12/26/2012

Shoreline Master Plan

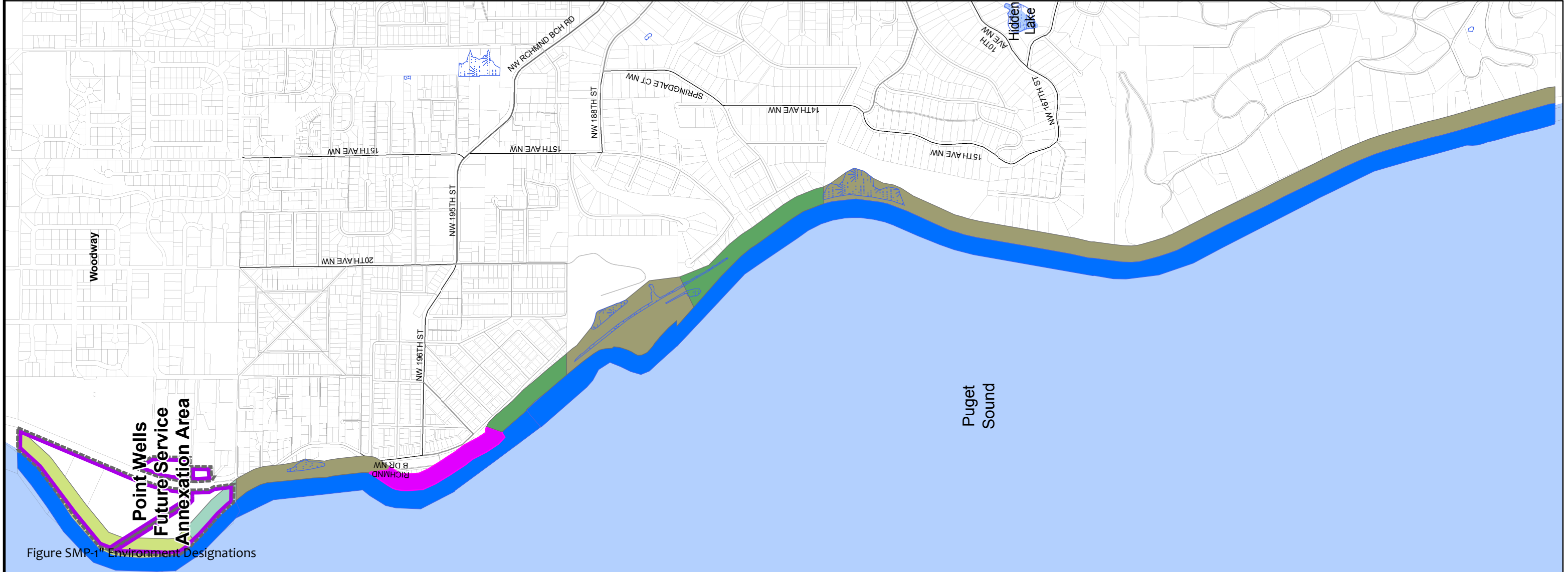


Figure SMP-1" Environment Designations

This page left blank intentionally

